



REPLY TO
ATTENTION OF

DEPARTMENT OF THE ARMY

FORT WINGATE DEPOT ACTIVITY
P.O BOX 268
FORT WINGATE, NM 87316

March 7, 2014

Mr. John Kieling
Chief, Hazardous Waste Bureau
New Mexico Environment Department
2905 Rodeo Park Drive East, Building 1
Santa Fe, New Mexico 87505-6303

RE: Military Munitions Map and Table, Fort Wingate Army Depot, New Mexico

Dear Mr. Kieling:

This letter is accompanying the 2014 version of the Military Munitions Map and Table submitted to the NMED from the U.S Army Corps of Engineers, for receipt by March 31, 2014 to comply with Section I.L.2 of the Fort Wingate Depot Activity RCRA Permit EPA ID No. NM6213820974.

If you have questions or require further information, please call Mark Patterson at (330) 358-7312.

Sincerely,

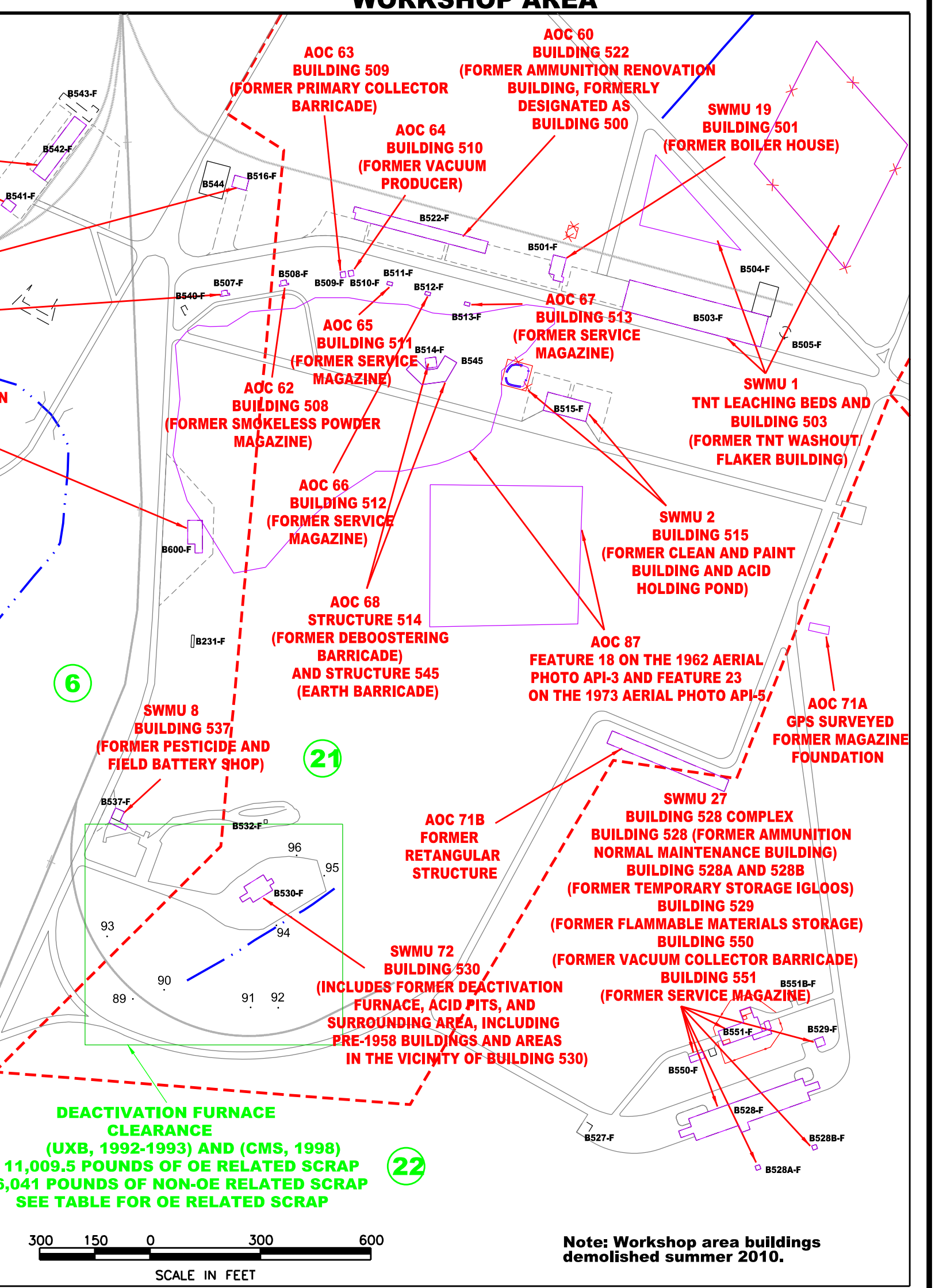
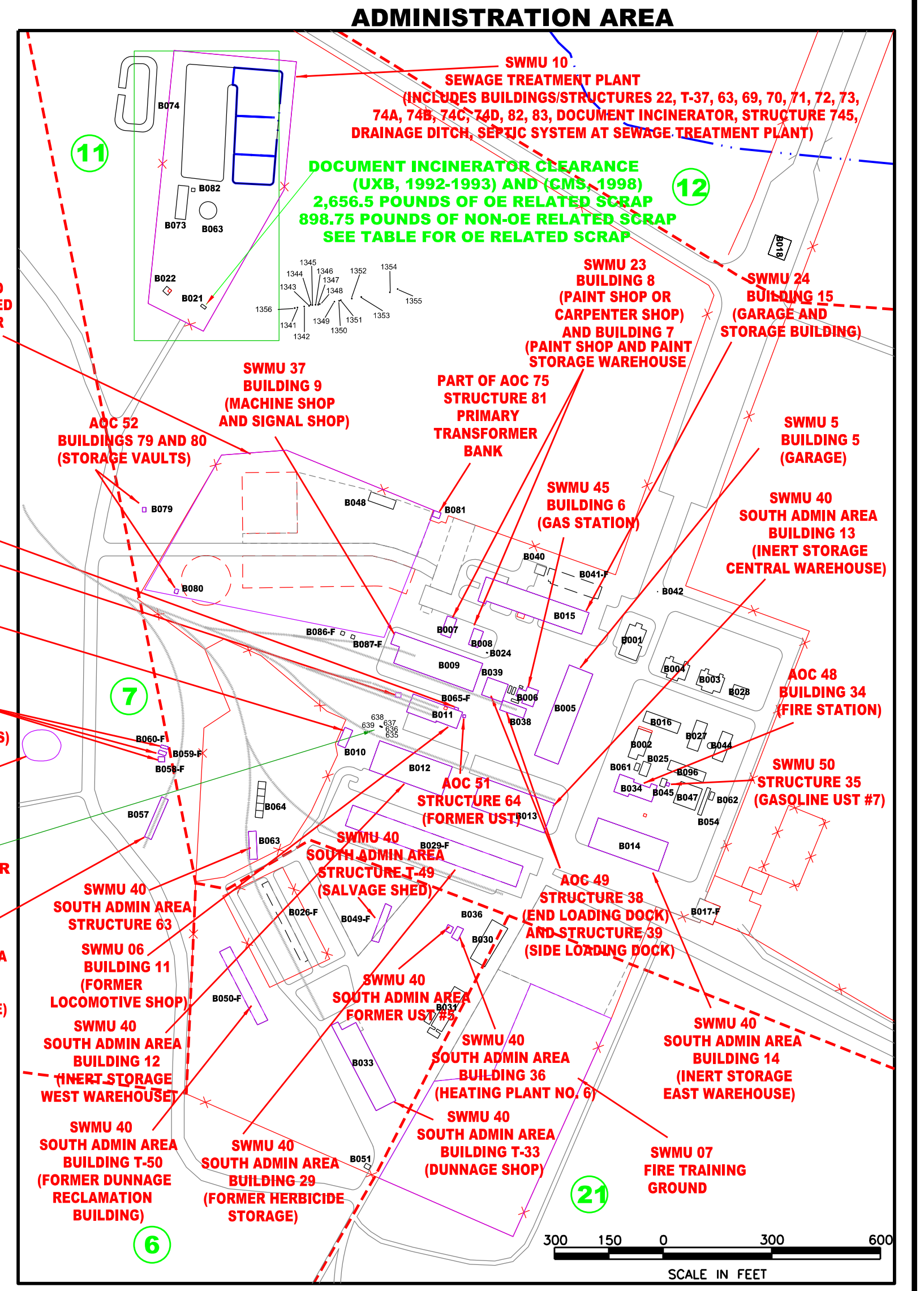

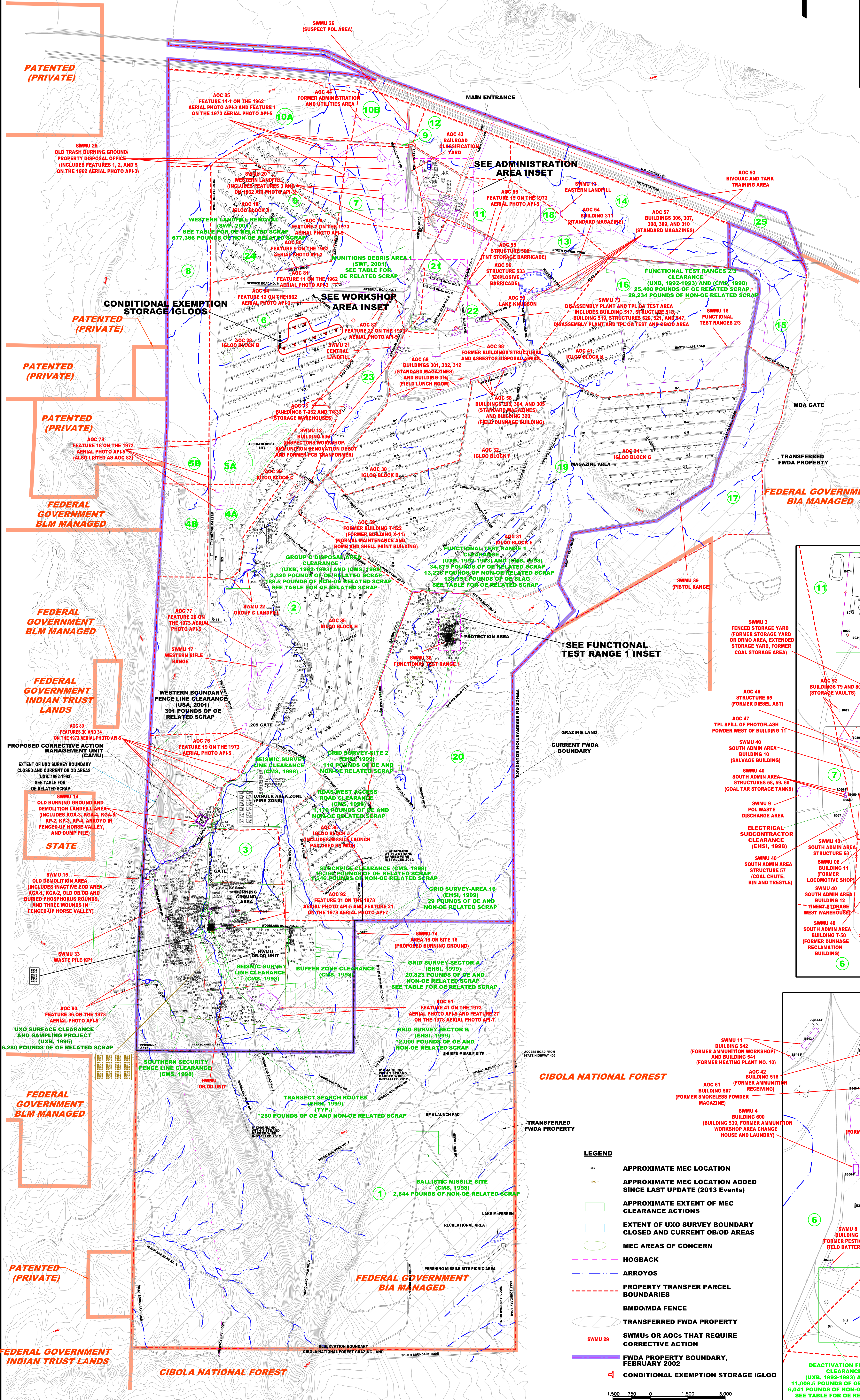
A handwritten signature in cursive script that reads "Mark Patterson".

Mark Patterson
BRAC Environmental Coordinator

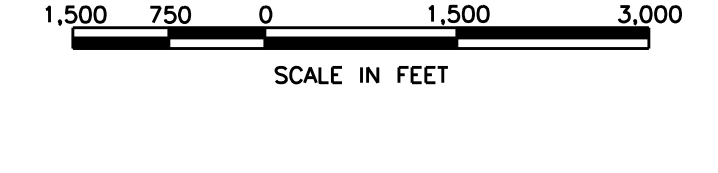
CF:
Chuck Hendrickson, U.S. EPA Region 6
Darrell Tsabetsaye, Zuni Pueblo
Clayton Seoutewa, Southwest Region BIA
Bill O'Donnell, BRAC-D
Rose Duwyenie, Navajo BIA
Judith Wilson, BIA
Eldine Stevens, BIA
Ben Burshia, BIA
Mike Kipp, AEC
Jarvis Williams, NN
Angela Kelsey, BIA
Pat Ryan, web manager
Lura Gonzales, admin record

FEDERAL GOVERNMENT INDIAN TRUST LANDS

1, 14	Feb 14	Revised 2013 MEC to include 2013 items, add 8 2013 AOC 58	CM	EK	EK
REV. NO.	DATE	DESCRIPTION OF REVISION	REV. BY	ENG	CHKD BY
PROJECT MANAGER: S. Smith, E. Kirwan		DRAWN BY: C. Magnet	DATE: 3 Feb 2014		
 U.S. Army Corps of Engineers Fort Worth District 819 Taylor St. Fort Worth, Texas 76102-0300					
COMMUNITY RELATIONS PLAN FIGURE 11 MILITARY MUNITIONS MAP FACILITY WIDE (March 2014 Update) Fort Wingate Depot Activity McKinley County, New Mexico					
PROJECT NO.	FILE NO.	CHKD:	DRAWING NUMBER	REV. NO.	
		ENG:			
		APPVD:	SCALE: 1" = 1,500'		



- LEGEND**
- APPROXIMATE MEC LOCATION
 - APPROXIMATE MEC LOCATION ADDED SINCE LAST UPDATE (2013 Events)
 - APPROXIMATE EXTENT OF MEC CLEARANCE ACTIONS
 - EXTENT OF UXO SURVEY BOUNDARY CLOSED AND CURRENT OB/D AREAS
 - MEC AREAS OF CONCERN
 - HOGBACK
 - ARROYOS
 - PROPERTY TRANSFER PARCEL BOUNDARIES
 - BMDO/MDA FENCE
 - TRANSFERRED FWDA PROPERTY
 - SWMUs OR AOCs THAT REQUIRE CORRECTIVE ACTION
 - FWDA PROPERTY BOUNDARY, FEBRUARY 2002
 - CONDITIONAL EXEMPTION STORAGE IGLOO



Note: Workshop area buildings demolished summer 2010.

**Military Munitions Summary Table
Fort Wingate Depot Activity
McKinley County, New Mexico**

Parcel No.	MEC or BIP	Removed	Item Description	Quantity	Depth (ft. BGS)	Mapped	Northing	Easting	Source	ID No.	Area Description
11		Yes	2,656.5 lbs. of OE Related Scrap		0 - 4'	Yes			CMS-OE, 1998		Document Incinerator
11		Yes	898.5 lbs. of NON-OE Related Scrap		0 - 4'	Yes			CMS-OE, 1998		Document Incinerator
15 & 16		Yes	25,400 lbs. of OE Related Scrap		0 - 4'	Yes			CMS-OE, 1998		Functional Test Range 2/3
15 & 16		Yes	29,234 lbs. of NON-OE Related Scrap		0 - 4'	Yes			CMS-OE, 1998		Functional Test Range 2/3
20		Yes	34,879 lbs. of OE Related Scrap		0 - 4'	Yes			CMS-OE, 1998		Functional Test Range 1
20		Yes	13,273 lbs. of NON-OE Related Scrap		0 - 4'	Yes			CMS-OE, 1998		Functional Test Range 1
20		Yes	138,951 lbs. of OE Slag		0 - 4'	Yes			CMS-OE, 1998		Functional Test Range 1
3		Yes	19,360 lbs. of OE Related Scrap		0 - 4'	Yes			CMS-OE, 1998		Stockpile Clearance
3		Yes	1,546 lbs. of NON-OE Related Scrap		0 - 4'	Yes			CMS-OE, 1998		Stockpile Clearance
7		Yes	677,366 lbs. Of NON-OE Related Scrap		Unknown	Yes			SWF, 2001		Western Landfill
2 & 4A		Yes	2,320 lbs. of OE Related Scrap		Surface	Yes			CMS-OE, 1998		Group C Disposal Area
2 & 4A		Yes	188.5 lbs. of NON-OE Related Scrap		Surface	Yes			CMS-OE, 1998		Group C Disposal Area
21		Yes	11,009.5 lbs. of OE Related Scrap		0 - 4'	Yes			CMS-OE, 1998		Deactivation Furnace
21		Yes	6,041 lbs. of NON-OE Related Scrap		0 - 4'	Yes			CMS-OE, 1998		Deactivation Furnace
1		Yes	2,844 lbs. of NON-OE Related Scrap		Surface	Yes			CMS-OE, 1998		Ballistic Missile Site
2		Yes	1,170 lbs. of OE and NON-OE Related Scrap		unknown	Yes			CMS-RDAS, 1998		RDAS - West Access Road
3		Yes	20,823 lbs. of OE and NON-OE Related Scrap		0 - 4'	Yes			EHSI, 1999		Grid Survey - Sector A
3		Yes	~2,000 lbs. of OE and NON-OE Related Scrap		0 - 4'	Yes			EHSI, 1999		Grid Survey - Sector B
3		Yes	110 lbs. of OE and NON-OE Related Scrap		0 - 4'	Yes			EHSI, 1999		Grid Survey - Site 2
1 & 3		Yes	250 lbs. of OE and NON-OE Related Scrap		0 - 4'	Yes			EHSI, 1999		Transect Search Routes
1 & 3		Yes	29 lbs. of OE and NON-OE Related Scrap		0 - 4'	Yes			EHSI, 1999		Grid Survey - Area 16
OFF-SITE		Yes	6,280 lbs. of OE Related Scrap		0 - 12"	Yes			UXB, 1995		UXO Surface Clearance - Off-Site
OFF-SITE	MEC	Yes	3.5" rocket motor	1	Surface	Yes	1613973.28	2485511.81	UXB, 1995	1	UXO Surface Clearance - Off-Site
OFF-SITE	MEC	Yes	Modified 60mm - M2 mine	1	Surface	Yes	1613772.91	2485479.81	UXB, 1995	2	UXO Surface Clearance - Off-Site
OFF-SITE	MEC	Yes	75mm HE projo (no fuze)	1	Surface	Yes	1614332.41	2485509.44	UXB, 1995	3	UXO Surface Clearance - Off-Site
OFF-SITE	MEC	Yes	M66A1 tracer	1	Surface	Yes	1613902.26	2485820.15	UXB, 1995	4	UXO Surface Clearance - Off-Site
OFF-SITE	MEC	Yes	100 lb mass	1	Surface	Yes	1614650.07	2484826.04	UXB, 1995	5	UXO Surface Clearance - Off-Site
OFF-SITE	BIP	Yes	M83	1	Surface	Yes	1614986.49	2485879.06	UXB, 1995	6	UXO Surface Clearance - Off-Site
OFF-SITE	BIP	Yes	M83	1	Surface	Yes	1614953.76	2485826.70	UXB, 1995	7	UXO Surface Clearance - Off-Site
OFF-SITE	MEC	Yes	40mm projo tracer	1	Surface	Yes	1614842.33	2485868.46	UXB, 1995	8	UXO Surface Clearance - Off-Site
OFF-SITE	BIP	Yes	M83	1	Surface	Yes	1614768.71	2485792.81	UXB, 1995	9	UXO Surface Clearance - Off-Site
OFF-SITE	MEC	Yes	M66A1 tracer	1	Surface	Yes	1614690.69	2485808.92	UXB, 1995	10	UXO Surface Clearance - Off-Site
OFF-SITE	MEC	Yes	75mm HE projo (no fuze)	1	Surface	Yes	1614483.57	2485771.62	UXB, 1995	11	UXO Surface Clearance - Off-Site
OFF-SITE	MEC	Yes	M66A1 tracer	1	Surface	Yes	1613291.44	2485850.44	UXB, 1995	12	UXO Surface Clearance - Off-Site
OFF-SITE	MEC	Yes	Modified 60mm - M2 mine	1	Surface	Yes	1615247.50	2485802.44	UXB, 1995	13	UXO Surface Clearance - Off-Site
OFF-SITE	MEC	Yes	40mm HE projo (no fuze)	1	2"	Yes	1615059.70	2485635.88	UXB, 1995	14	UXO Surface Clearance - Off-Site
OFF-SITE	MEC	Yes	M66A1 tracer	1	3"	Yes	1615050.05	2485614.90	UXB, 1995	15	UXO Surface Clearance - Off-Site
OFF-SITE	MEC	Yes	M66A1 tracer	1	Surface	Yes	1615894.22	2485775.12	UXB, 1995	16	UXO Surface Clearance - Off-Site
OFF-SITE	MEC	Yes	40mm projo tracer (later found inert)	1	Surface	Yes	1615908.29	2485780.40	UXB, 1995	17	UXO Surface Clearance - Off-Site
OFF-SITE	MEC	Yes	40mm projo tracer	1	Surface	Yes	1615927.14	2485818.55	UXB, 1995	18	UXO Surface Clearance - Off-Site
OFF-SITE	MEC	Yes	40mm HE projo (no fuze)	1	Surface	Yes	1616304.18	2485992.55	UXB, 1995	19	UXO Surface Clearance - Off-Site
OFF-SITE	BIP	Yes	M66A1 Full up	1	Surface	Yes	1618201.34	2485948.27	UXB, 1995	20	UXO Surface Clearance - Off-Site
OFF-SITE	MEC	Yes	75mm HE projo (no fuze)	1	Surface	Yes	1617217.17	2486043.45	UXB, 1995	21	UXO Surface Clearance - Off-Site
OFF-SITE	BIP	Yes	75mm projo (WP)	1	Surface	Yes	1617182.05	2486057.74	UXB, 1995	22	UXO Surface Clearance - Off-Site
OFF-SITE	MEC	Yes	37mm projo (no fuze)	1	Surface	Yes	1617058.32	2485916.32	UXB, 1995	23	UXO Surface Clearance - Off-Site
OFF-SITE	MEC	Yes	Modified 60mm - M2 mine	1	unknown	Yes	1616285.51	2485295.66	UXB, 1995	24	UXO Surface Clearance - Off-Site
OFF-SITE	MEC	Yes	M66A1 tracer	1	unknown	Yes	1616283.61	2485315.48	UXB, 1995	25	UXO Surface Clearance - Off-Site
OFF-SITE	MEC	Yes	90mm HE projo (no fuze)	1	Surface	Yes	1617420.86	2485027.46	UXB, 1995	26	UXO Surface Clearance - Off-Site
OFF-SITE	MEC	Yes	25 lb frag bomb (no fuze)	1	Surface	Yes	1617358.89	2486008.79	UXB, 1995	27	UXO Surface Clearance - Off-Site
OFF-SITE	MEC	Yes	Modified 60mm - M2 mine	1	Surface	Yes	1617354.58	2486064.43	UXB, 1995	28	UXO Surface Clearance - Off-Site
OFF-SITE	MEC	Yes	Modified 60mm - M2 mine	1	Surface	Yes	1617222.26	2485816.06	UXB, 1995	29	UXO Surface Clearance - Off-Site
OFF-SITE	MEC	Yes	40mm HE projo (no fuze)	1	Surface	Yes	1616235.43	2485543.17	UXB, 1995	30	UXO Surface Clearance - Off-Site
OFF-SITE	MEC	Yes	40mm HE projo (no fuze)	1	Surface	Yes	1616235.43	2485543.17	UXB, 1995	31	UXO Surface Clearance - Off-Site

**Military Munitions Summary Table
Fort Wingate Depot Activity
McKinley County, New Mexico**

Parcel No.	MEC or BIP	Removed	Item Description	Quantity	Depth (ft. BGS)	Mapped	Northing	Easting	Source	ID No.	Area Description
OFF-SITE	MEC	Yes	40mm HE projo (no fuze)	1	Surface	Yes	1616235.43	2485543.17	UXB, 1995	32	UXO Surface Clearance - Off-Site
OFF-SITE	MEC	Yes	75mm HE projo (no fuze)	1	Surface	Yes	1616294.83	2485477.91	UXB, 1995	33	UXO Surface Clearance - Off-Site
OFF-SITE	MEC	Yes	M66A1 tracer	1	Surface	Yes	1616517.51	2485333.84	UXB, 1995	34	UXO Surface Clearance - Off-Site
OFF-SITE	MEC	Yes	40mm HE projo (no fuze)	1	Surface	Yes	1616704.98	2485352.30	UXB, 1995	35	UXO Surface Clearance - Off-Site
OFF-SITE	MEC	Yes	M66A1 tracer	1	Surface	Yes	1615100.91	2484796.34	UXB, 1995	36	UXO Surface Clearance - Off-Site
OFF-SITE	MEC	Yes	75mm HE projo (no fuze)	1	Surface	Yes	1615317.43	2485064.61	UXB, 1995	37	UXO Surface Clearance - Off-Site
OFF-SITE	MEC	Yes	75mm HE projo (no fuze)	1	Surface	Yes	1615629.42	2485134.54	UXB, 1995	38	UXO Surface Clearance - Off-Site
OFF-SITE	MEC	Yes	40mm projo (no fuze)	1	Surface	Yes	1615040.25	2485018.76	UXB, 1995	39	UXO Surface Clearance - Off-Site
OFF-SITE	MEC	Yes	40mm HE projo (no fuze)	1	Surface	Yes	1614908.94	2485169.40	UXB, 1995	40	UXO Surface Clearance - Off-Site
OFF-SITE	MEC	Yes	M66A1 tracer	1	Surface	Yes	1614860.24	2485333.11	UXB, 1995	41	UXO Surface Clearance - Off-Site
OFF-SITE	MEC	Yes	75mm HE projo (no fuze)	1	Surface	Yes	1615931.60	2485308.23	UXB, 1995	42	UXO Surface Clearance - Off-Site
OFF-SITE	MEC	Yes	M66A1 tracer	1	Surface	Yes	1615191.77	2485232.31	UXB, 1995	43	UXO Surface Clearance - Off-Site
OFF-SITE	BIP	Yes	M83 Butterfly	1	Surface	Yes	1615095.06	2485207.38	UXB, 1995	44	UXO Surface Clearance - Off-Site
OFF-SITE	MEC	Yes	40mm HE projo tracer	1	Surface	Yes	1615370.77	2485748.31	UXB, 1995	45	UXO Surface Clearance - Off-Site
OFF-SITE	MEC	Yes	40mm HE projo tracer	1	Surface	Yes	1615307.16	2485810.11	UXB, 1995	46	UXO Surface Clearance - Off-Site
OFF-SITE	BIP	Yes	3.5" rocket fuze	1	Surface	Yes	1615566.65	2485912.31	UXB, 1995	47	UXO Surface Clearance - Off-Site
OFF-SITE	MEC	Yes	40mm HE projo (no fuze)	1	Surface	Yes	1615679.39	2485887.31	UXB, 1995	48	UXO Surface Clearance - Off-Site
OFF-SITE	MEC	Yes	M66A1 tracer	1	Surface	Yes	1615727.77	2485932.12	UXB, 1995	49	UXO Surface Clearance - Off-Site
OFF-SITE	MEC	Yes	Mech time fuze (no clock)	1	Surface	Yes	1616248.52	2485979.21	UXB, 1995	50	UXO Surface Clearance - Off-Site
OFF-SITE	MEC	Yes	40mm projo tracer	1	Surface	Yes	1616283.19	2485949.87	UXB, 1995	51	UXO Surface Clearance - Off-Site
OFF-SITE	MEC	Yes	40mm HE projo (no fuze)	1	Surface	Yes	1615521.46	2485720.28	UXB, 1995	52	UXO Surface Clearance - Off-Site
OFF-SITE	MEC	Yes	40mm HE projo (no fuze)	1	Surface	Yes	1615856.51	2485817.73	UXB, 1995	53	UXO Surface Clearance - Off-Site
OFF-SITE	BIP	Yes	M83	1	Surface	Yes	1615824.05	2485855.50	UXB, 1995	54	UXO Surface Clearance - Off-Site
OFF-SITE	BIP	Yes	40mm HE projo	1	Surface	Yes	1615888.99	2485932.21	UXB, 1995	55	UXO Surface Clearance - Off-Site
OFF-SITE	MEC	Yes	40mm HE projo tracer	1	Surface	Yes	1615283.96	2485704.42	UXB, 1995	56	UXO Surface Clearance - Off-Site
OFF-SITE	MEC	Yes	40mm projo tracer	1	2"	Yes	1614788.00	2485426.32	UXB, 1995	57	UXO Surface Clearance - Off-Site
OFF-SITE	MEC	Yes	M66A1 tracer	1	Surface	Yes	1615173.07	2485384.52	UXB, 1995	58	UXO Surface Clearance - Off-Site
OFF-SITE	MEC	Yes	3.5" rocket fuze	1	8"	Yes	1614265.09	2485015.82	UXB, 1995	59	UXO Surface Clearance - Off-Site
OFF-SITE	MEC	Yes	M66A1 tracer	1	3"	Yes	1614257.93	2485015.77	UXB, 1995	60	UXO Surface Clearance - Off-Site
OFF-SITE	MEC	Yes	M66A1 tracer	1	8"	Yes	1614220.31	2484960.39	UXB, 1995	61	UXO Surface Clearance - Off-Site
OFF-SITE	MEC	Yes	M66A1 tracer	1	Surface	Yes	1615686.78	2484810.83	UXB, 1995	62	UXO Surface Clearance - Off-Site
OFF-SITE	MEC	Yes	3.5" rocket fuze	1	Surface	Yes	1612237.99	2485517.13	UXB, 1995	63	UXO Surface Clearance - Off-Site
OFF-SITE	MEC	Yes	3.5" rocket motor	1	Surface	Yes	1612417.47	2485325.69	UXB, 1995	64	UXO Surface Clearance - Off-Site
OFF-SITE	BIP	Yes	75mm (WP)	1	Surface	Yes	1616614.13	2484768.45	UXB, 1995	65	UXO Surface Clearance - Off-Site
OFF-SITE	MEC	Yes	Modified 60mm mortar (M2)	1	Surface	Yes	1612558.16	2484930.41	UXB, 1995	66	UXO Surface Clearance - Off-Site
OFF-SITE	MEC	Yes	Fuze component	1	2"	Yes	1612399.30	2485151.40	UXB, 1995	67	UXO Surface Clearance - Off-Site
OFF-SITE	BIP	Yes	Base fuze/booster? (unknown)	1	Surface	Yes	1614925.40	2484636.40	UXB, 1995	68	UXO Surface Clearance - Off-Site
OFF-SITE	MEC	Yes	unknown - partial fuze?	1	unknown	Yes	1616338.16	2485389.46	UXB, 1995	69	UXO Surface Clearance - Off-Site
2	MEC	Yes	Stokes Mortar, 2", Smoke	1	unknown	Yes	1619014.64	2488990.38	CMS-RDAS, 1998	70	RDAS - West Access Road
2	MEC	Yes	Fuze, PD, M48	1	unknown	Yes	1619011.64	2488950.38	CMS-RDAS, 1998	71	RDAS - West Access Road
2	MEC	Yes	Grenade, Hand, Smoke	1	unknown	Yes	1618977.44	2489059.38	CMS-RDAS, 1998	72	RDAS - West Access Road
2	MEC	Yes	Fuze, BD, M68	1	unknown	Yes	1618982.44	2489089.38	CMS-RDAS, 1998	73	RDAS - West Access Road
2	MEC	Yes	Projectile, 37mm, with Tracer	1	unknown	Yes	1619022.44	2489094.38	CMS-RDAS, 1998	74	RDAS - West Access Road
2	MEC	Yes	Projectile, 75mm, Smoke Canister	1	unknown	Yes	1619022.44	2489044.38	CMS-RDAS, 1998	75	RDAS - West Access Road
2	MEC	Yes	Projectile, 75mm, Smoke Canister	1	unknown	Yes	1618997.44	2489031.38	CMS-RDAS, 1998	76	RDAS - West Access Road
2	MEC	Yes	Projectile, 75mm, Smoke Canister	1	unknown	Yes	1619000.44	2489035.38	CMS-RDAS, 1998	77	RDAS - West Access Road
2	MEC	Yes	Projectile, 37mm, Armor Piercing	1	unknown	Yes	1619024.64	2489206.48	CMS-RDAS, 1998	78	RDAS - West Access Road
2	MEC	Yes	Fuze, BD, M66	1	unknown	Yes	1618964.64	2489216.48	CMS-RDAS, 1998	79	RDAS - West Access Road
2	MEC	Yes	Fuze, BD, M66	1	unknown	Yes	1619002.84	2489273.58	CMS-RDAS, 1998	80	RDAS - West Access Road
2	MEC	Yes	Fuze, BD, M66	1	unknown	Yes	1619004.14	2489363.18	CMS-RDAS, 1998	81	RDAS - West Access Road
2	MEC	Yes	Fuze, PD, M48	1	unknown	Yes	1618986.14	2489353.18	CMS-RDAS, 1998	82	RDAS - West Access Road
2	MEC	Yes	Fuze, BD, M66	1	unknown	Yes	1619003.54	2489503.48	CMS-RDAS, 1998	83	RDAS - West Access Road
2	MEC	Yes	Fuze, PD, M48	1	unknown	Yes	1619028.54	2489458.48	CMS-RDAS, 1998	84	RDAS - West Access Road

**Military Munitions Summary Table
Fort Wingate Depot Activity
McKinley County, New Mexico**

Parcel No.	MEC or BIP	Removed	Item Description	Quantity	Depth (ft. BGS)	Mapped	Northing	Easting	Source	ID No.	Area Description
2	MEC	Yes	Fuze, PD, M500	1	unknown	Yes	1619015.64	2489551.38	CMS-RDAS, 1998	85	RDAS - West Access Road
2	MEC	Yes	Fuze, BD, M66	1	unknown	Yes	1619000.64	2489601.38	CMS-RDAS, 1998	86	RDAS - West Access Road
2	MEC	Yes	Projectile, 37mm, high explosive	1	unknown	Yes	1619002.34	2489658.08	CMS-RDAS, 1998	87	RDAS - West Access Road
2	MEC	Yes	Projectile, 37mm, high explosive	1	unknown	Yes	1619002.34	2489658.08	CMS-RDAS, 1998	88	RDAS - West Access Road
21	MEC	Yes	Propellant Grains (0.25 lbs.)	1	Surface	Yes	1639075.00	2497030.00	CMS-OE, 1998	89	Deactivation Furnace
21	MEC	Yes	Propellant Grains (0.25 lbs.)	1	Surface	Yes	1639100.00	2497115.00	CMS-OE, 1998	90	Deactivation Furnace
21	MEC	Yes	Propellant Grains (0.25 lbs.)	1	Surface	Yes	1639052.00	2497350.00	CMS-OE, 1998	91	Deactivation Furnace
21	MEC	Yes	Propellant Grains (0.25 lbs.)	1	Surface	Yes	1639051.00	2497425.00	CMS-OE, 1998	92	Deactivation Furnace
6	MEC	Yes	Propellant Grains (0.25 lbs.)	1	Surface	Yes	1639245.00	2496960.00	CMS-OE, 1998	93	Deactivation Furnace
21	MEC	Yes	Electric Fuze Unknown	1	Surface	Yes	1639275.00	2497420.00	CMS-OE, 1998	94	Deactivation Furnace
21	MEC	Yes	Burster Tube for 3.5" Rocket	1	Surface	Yes	1639410.00	2497550.00	CMS-OE, 1998	95	Deactivation Furnace
21	MEC	Yes	Projectile M78 Fuze	1	Surface	Yes	1639465.00	2497475.00	CMS-OE, 1998	96	Deactivation Furnace
20	MEC	Yes	Pieces 60mm WP (Small crust WP)	1	Surface	Yes	1622775.00	2496510.00	CMS-OE, 1998	97	Functional Test Range 1
20	MEC	Yes	Pieces 60mm WP (Small crust WP)	1	Surface	Yes	1622755.00	2496485.00	CMS-OE, 1998	98	Functional Test Range 1
20	MEC	Yes	Robbins Aviation 75mm Signal Charge	2	Surface	Yes	1623160.00	2497240.00	CMS-OE, 1998	99	Functional Test Range 1
20	MEC	Yes	Civilian 30.06 Rods in clip (6 Rds.)	6	Surface	Yes	1623650.00	2495625.00	CMS-OE, 1998	100	Functional Test Range 1
20	MEC	Yes	Propellant Grains (3 lbs.)	1	Surface	Yes	1623900.00	2497320.00	CMS-OE, 1998	101	Functional Test Range 1
20	MEC	Yes	Propellant Grains (0.25 lbs.)	1	Surface	Yes	1624120.00	2496525.00	CMS-OE, 1998	102	Functional Test Range 1
20	MEC	Yes	M89 Crumbled HC (0.25 lbs.)	1	Surface	Yes	1624100.00	2497240.00	CMS-OE, 1998	103	Functional Test Range 1
20	MEC	Yes	Propellant Grains (1 lbs.)	1	Surface	Yes	1624025.00	2496308.00	CMS-OE, 1998	104	Functional Test Range 1
20	MEC	Yes	Propellant Grains (1.5 lbs.)	2	Surface	Yes	1624230.00	2496510.00	CMS-OE, 1998	105	Functional Test Range 1
20	MEC	Yes	M26 Flare Candle	1	Surface	Yes	1624320.00	2497193.00	CMS-OE, 1998	106	Functional Test Range 1
20	MEC	Yes	Projectile M89, 75mm HC smoke	1	Surface	Yes	1624320.00	2497193.00	CMS-OE, 1998	107	Functional Test Range 1
20	MEC	Yes	Projectile M89, 75mm HC smoke	1	Surface	Yes	1624320.00	2497680.00	CMS-OE, 1998	108	Functional Test Range 1
20	MEC	Yes	Propellant Grains (2 lbs.)	2	Surface	Yes	1624320.00	2496370.00	CMS-OE, 1998	109	Functional Test Range 1
20	MEC	Yes	Propellant Grains (0.25 lbs.)	1	Surface	Yes	1624275.00	2496420.00	CMS-OE, 1998	110	Functional Test Range 1
20	MEC	Yes	Propellant Grains (1 lbs.)	1	Surface	Yes	1624401.00	2496501.00	CMS-OE, 1998	111	Functional Test Range 1
20	MEC	Yes	Propellant Grains (0.5 lbs.)	1	Surface	Yes	1624401.00	2496901.00	CMS-OE, 1998	112	Functional Test Range 1
20	MEC	Yes	Propellant Grains (0.25 lbs.)	1	Surface	Yes	1624575.00	2497060.00	CMS-OE, 1998	113	Functional Test Range 1
20	MEC	Yes	Projectile M89, 75mm HC smoke	1	Surface	Yes	1624420.00	2497150.00	CMS-OE, 1998	114	Functional Test Range 1
20	MEC	Yes	Projectile M89, 75mm HC smoke	1	Surface	Yes	1624420.00	2497165.00	CMS-OE, 1998	115	Functional Test Range 1
20	MEC	Yes	60mm Mortar	1	Surface	Yes	1624650.00	2496878.00	CMS-OE, 1998	116	Functional Test Range 1
20	MEC	Yes	60mm Mortar, M2A1 for bounding mine	1	Surface	Yes	1624780.00	2496950.00	CMS-OE, 1998	117	Functional Test Range 1
20	MEC	Yes	M2 Bounding mine	1	Surface	Yes	1624765.00	2497315.00	CMS-OE, 1998	118	Functional Test Range 1
20	MEC	Yes	Propellant Grains (4 lbs.)	4	Surface	Yes	1624820.00	2497198.00	CMS-OE, 1998	119	Functional Test Range 1
20	MEC	Yes	Propellant Grains (0.5 lbs.)	1	Surface	Yes	1624840.00	2497240.00	CMS-OE, 1998	120	Functional Test Range 1
20	MEC	Yes	75mm HC Projectile Base	1	Surface	Yes	1624810.00	2497350.00	CMS-OE, 1998	121	Functional Test Range 1
20	MEC	Yes	Projectile 40mm, 1943, MKII - T/L	1	Surface	Yes	1624820.00	2497570.00	CMS-OE, 1998	122	Functional Test Range 1
20	MEC	Yes	Propellant Grains (1 lbs.)	1	Surface	Yes	1625040.00	2496810.00	CMS-OE, 1998	123	Functional Test Range 1
20	MEC	Yes	Propellant Grains (1 lbs.)	1	Surface	Yes	1625175.00	2496890.00	CMS-OE, 1998	124	Functional Test Range 1
20	MEC	Yes	Propellant Grains (0.25 lbs.)	1	Surface	Yes	1625100.00	2496903.00	CMS-OE, 1998	125	Functional Test Range 1
20	MEC	Yes	60mm Mortar	1	Surface	Yes	1625100.00	2497018.00	CMS-OE, 1998	126	Functional Test Range 1
20	MEC	Yes	Propellant Grains (1 lbs.)	1	Surface	Yes	1625080.00	2497245.00	CMS-OE, 1998	127	Functional Test Range 1
20	MEC	Yes	Propellant Grains (1 lbs.)	1	Surface	Yes	1625180.00	2497390.00	CMS-OE, 1998	128	Functional Test Range 1
20	MEC	Yes	Propellant Grains (1 lbs.)	1	Surface	Yes	1625190.00	2497405.00	CMS-OE, 1998	129	Functional Test Range 1
20	MEC	Yes	M48 Fuze	1	Surface	Yes	1625190.00	2498380.00	CMS-OE, 1998	130	Functional Test Range 1
20	MEC	Yes	Propellant Grains (1 lbs.)	1	Surface	Yes	1625300.00	2496905.00	CMS-OE, 1998	131	Functional Test Range 1
20	MEC	Yes	Flares from M26 Flare Bomb	14	Surface	Yes	1625355.00	2497580.00	CMS-OE, 1998	132	Functional Test Range 1
20	MEC	Yes	60mm Mortar WP Fuze Well w/ Burster	1	Surface	Yes	1625505.00	2497060.00	CMS-OE, 1998	133	Functional Test Range 1
20	MEC	Yes	Propellant Grains (2 lbs.)	2	Surface	Yes	1625405.00	2497290.00	CMS-OE, 1998	134	Functional Test Range 1
20	MEC	Yes	Propellant Grains (8 lbs.)	8	Surface	Yes	1625420.00	2497390.00	CMS-OE, 1998	135	Functional Test Range 1
20	MEC	Yes	Propellant Grains (25 lbs.)	25	Surface	Yes	1625405.00	2497495.00	CMS-OE, 1998	136	Functional Test Range 1
20	MEC	Yes	Propellant Grains (5 lbs.)	5	Surface	Yes	1625410.00	2497520.00	CMS-OE, 1998	137	Functional Test Range 1

**Military Munitions Summary Table
Fort Wingate Depot Activity
McKinley County, New Mexico**

Parcel No.	MEC or BIP	Removed	Item Description	Quantity	Depth (ft. BGS)	Mapped	Northing	Easting	Source	ID No.	Area Description
20	MEC	Yes	Propellant Grains (1 lbs.)	1	Surface	Yes	1625605.00	2497010.00	CMS-OE, 1998	138	Functional Test Range 1
20	MEC	Yes	Propellant Grains (2 lbs.)	2	Surface	Yes	1625605.00	2497201.00	CMS-OE, 1998	139	Functional Test Range 1
20	MEC	Yes	Propellant Grains (6 lbs.)	6	Surface	Yes	1625640.00	2497340.00	CMS-OE, 1998	140	Functional Test Range 1
20	MEC	Yes	Fuze Type 5	1	Surface	Yes	1625630.00	2497320.00	CMS-OE, 1998	141	Functional Test Range 1
20	MEC	Yes	M66 Fuze	1	Surface	Yes	1625665.00	2497395.00	CMS-OE, 1998	142	Functional Test Range 1
20	MEC	Yes	Propellant Grains (4 lbs.)	4	Surface	Yes	1625601.00	2497401.00	CMS-OE, 1998	143	Functional Test Range 1
20	MEC	Yes	M20 Adaptor Booster	1	Surface	Yes	1625775.00	2497585.00	CMS-OE, 1998	144	Functional Test Range 1
20	MEC	Yes	Bottom half M48 Trip Flair	1	Surface	Yes	1625625.00	2497532.00	CMS-OE, 1998	145	Functional Test Range 1
20	MEC	Yes	Flare, Trip	5	Surface	Yes	1625620.00	2497510.00	CMS-OE, 1998	146	Functional Test Range 1
20	MEC	Yes	M104 Fuze	1	Surface	Yes	1625675.00	2497810.00	CMS-OE, 1998	147	Functional Test Range 1
20	MEC	Yes	MK5 Fuze	1	Surface	Yes	1625700.00	2497830.00	CMS-OE, 1998	148	Functional Test Range 1
20	MEC	Yes	M20 Adaptor Booster	1	Surface	Yes	1625750.00	2498575.00	CMS-OE, 1998	149	Functional Test Range 1
20	MEC	Yes	60mm Mortar (Nose) with residue	1	Surface	Yes	1625975.00	2496870.00	CMS-OE, 1998	150	Functional Test Range 1
20	MEC	Yes	M20 Booster	1	Surface	Yes	1625900.00	2498550.00	CMS-OE, 1998	151	Functional Test Range 1
20	MEC	Yes	MK5 Fuze	1	0.4	Yes	1625825.00	2498585.00	CMS-OE, 1998	152	Functional Test Range 1
20	MEC	Yes	M21 Fuze	1	0.2	Yes	1625975.00	2498501.00	CMS-OE, 1998	153	Functional Test Range 1
20	MEC	Yes	MKV Fuze (Broken up)	1	Surface	Yes	1625930.00	2498640.00	CMS-OE, 1998	154	Functional Test Range 1
20	MEC	Yes	MK5 Fuze	1	0.6	Yes	1625870.00	2498670.00	CMS-OE, 1998	155	Functional Test Range 1
20	MEC	Yes	M104 Fuze	1	Surface	Yes	1626150.00	2497730.00	CMS-OE, 1998	156	Functional Test Range 1
20	MEC	Yes	M20 Booster	1	Surface	Yes	1626170.00	2498180.00	CMS-OE, 1998	157	Functional Test Range 1
20	MEC	Yes	M104 Fuze	1	Surface	Yes	1626185.00	2498299.00	CMS-OE, 1998	158	Functional Test Range 1
20	MEC	Yes	M20 Booster	1	Surface	Yes	1626185.00	2498299.00	CMS-OE, 1998	159	Functional Test Range 1
20	MEC	Yes	M104 Fuze	1	Surface	Yes	1626185.00	2498265.00	CMS-OE, 1998	160	Functional Test Range 1
20	MEC	Yes	M104 Fuze W/ Booster	1	Surface	Yes	1626100.00	2498480.00	CMS-OE, 1998	161	Functional Test Range 1
20	MEC	Yes	M21 Booster	1	0.2	Yes	1626015.00	2498455.00	CMS-OE, 1998	162	Functional Test Range 1
20	MEC	Yes	M20 Booster	1	Surface	Yes	1626010.00	2498540.00	CMS-OE, 1998	163	Functional Test Range 1
20	MEC	Yes	M104 Fuze	1	Surface	Yes	1626140.00	2498870.00	CMS-OE, 1998	164	Functional Test Range 1
20	MEC	Yes	M104 Fuze	1	Surface	Yes	1626040.00	2498980.00	CMS-OE, 1998	165	Functional Test Range 1
20	MEC	Yes	Propellant Grains (1 lbs.)	1	Surface	Yes	1626120.00	2496180.00	CMS-OE, 1998	166	Functional Test Range 1
20	MEC	Yes	Propellant Grains (2 lbs.)	2	Surface	Yes	1626080.00	2496215.00	CMS-OE, 1998	167	Functional Test Range 1
20	MEC	Yes	Propellant Grains (0.25 lbs.)	1	Surface	Yes	1626100.00	2496315.00	CMS-OE, 1998	168	Functional Test Range 1
20	MEC	Yes	Propellant Grains (0.25 lbs.)	1	Surface	Yes	1626150.00	2496420.00	CMS-OE, 1998	169	Functional Test Range 1
20	MEC	Yes	Propellant Grains (1 oz.)	1	Surface	Yes	1626390.00	2496520.00	CMS-OE, 1998	170	Functional Test Range 1
20	MEC	Yes	Flare Mixture (0.75 lbs.)	1	Surface	Yes	1626220.00	2497120.00	CMS-OE, 1998	171	Functional Test Range 1
20	MEC	Yes	Propellant Grains (4 oz.)	4	Surface	Yes	1626400.00	2497120.00	CMS-OE, 1998	172	Functional Test Range 1
20	MEC	Yes	Fuzes, Unknown	2	Surface	Yes	1626320.00	2497520.00	CMS-OE, 1998	173	Functional Test Range 1
20	MEC	Yes	M20 Booster	1	Surface	Yes	1626220.00	2497780.00	CMS-OE, 1998	174	Functional Test Range 1
20	MEC	Yes	M20 Booster	1	Surface	Yes	1626225.00	2497835.00	CMS-OE, 1998	175	Functional Test Range 1
20	MEC	Yes	Fuze, Unknown	1	Surface	Yes	1626225.00	2497805.00	CMS-OE, 1998	176	Functional Test Range 1
20	MEC	Yes	M104 Fuze	1	Surface	Yes	1626300.00	2497835.00	CMS-OE, 1998	177	Functional Test Range 1
20	MEC	Yes	M20 Booster	1	Surface	Yes	1626280.00	2498010.00	CMS-OE, 1998	178	Functional Test Range 1
20	MEC	Yes	M104 Fuze (Base)	1	Surface	Yes	1626395.00	2498125.00	CMS-OE, 1998	179	Functional Test Range 1
20	MEC	Yes	M20 Booster	1	Surface	Yes	1626280.00	2498205.00	CMS-OE, 1998	180	Functional Test Range 1
20	MEC	Yes	M104 Fuze	1	Surface	Yes	1626275.00	2498210.00	CMS-OE, 1998	181	Functional Test Range 1
20	MEC	Yes	M104 Fuze	1	Surface	Yes	1626205.00	2498300.00	CMS-OE, 1998	182	Functional Test Range 1
20	MEC	Yes	M21 Booster	1	0.2	Yes	1626320.00	2498260.00	CMS-OE, 1998	183	Functional Test Range 1
20	MEC	Yes	M21 Booster	1	0.2	Yes	1626395.00	2498298.00	CMS-OE, 1998	184	Functional Test Range 1
20	MEC	Yes	M72 Fuze (Base)	1	Surface	Yes	1626224.00	2498310.00	CMS-OE, 1998	185	Functional Test Range 1
20	MEC	Yes	Loose HE (0.5 lbs)	1	Surface	Yes	1626300.00	2498345.00	CMS-OE, 1998	186	Functional Test Range 1
20	MEC	Yes	M20 Booster	1	Surface	Yes	1626390.00	2498350.00	CMS-OE, 1998	187	Functional Test Range 1
20	MEC	Yes	Booster Cup with HE	1	Surface	Yes	1626380.00	2498355.00	CMS-OE, 1998	188	Functional Test Range 1
20	MEC	Yes	M104 Fuze (Base end)	1	Surface	Yes	1626370.00	2498355.00	CMS-OE, 1998	189	Functional Test Range 1
20	MEC	Yes	M104 Fuze	1	Surface	Yes	1626375.00	2498395.00	CMS-OE, 1998	190	Functional Test Range 1

**Military Munitions Summary Table
Fort Wingate Depot Activity
McKinley County, New Mexico**

Parcel No.	MEC or BIP	Removed	Item Description	Quantity	Depth (ft. BGS)	Mapped	Northing	Easting	Source	ID No.	Area Description
20	MEC	Yes	M20 Booster	1	Surface	Yes	1626373.00	2498390.00	CMS-OE, 1998	191	Functional Test Range 1
20	MEC	Yes	M21 Booster	1	0.1	Yes	1626240.00	2498390.00	CMS-OE, 1998	192	Functional Test Range 1
20	MEC	Yes	M21 Booster	1	0.2	Yes	1626380.00	2498360.00	CMS-OE, 1998	193	Functional Test Range 1
20	MEC	Yes	M104 Fuze	1	Surface	Yes	1626375.00	2498420.00	CMS-OE, 1998	194	Functional Test Range 1
20	MEC	Yes	MK5Fuze	1	Surface	Yes	1626390.00	2498440.00	CMS-OE, 1998	195	Functional Test Range 1
20	MEC	Yes	M20 Booster	1	Surface	Yes	1626370.00	2498430.00	CMS-OE, 1998	196	Functional Test Range 1
20	MEC	Yes	M48 Fuze	1	Surface	Yes	1626350.00	2498430.00	CMS-OE, 1998	197	Functional Test Range 1
20	MEC	Yes	MK5 Fuze	1	Surface	Yes	1626340.00	2498440.00	CMS-OE, 1998	198	Functional Test Range 1
20	MEC	Yes	M20 Booster	1	Surface	Yes	1626235.00	2498455.00	CMS-OE, 1998	199	Functional Test Range 1
20	MEC	Yes	M104 Fuze	1	Surface	Yes	1626215.00	2498490.00	CMS-OE, 1998	200	Functional Test Range 1
20	MEC	Yes	MK5 Fuze	1	0.6	Yes	1626395.00	2498435.00	CMS-OE, 1998	201	Functional Test Range 1
20	MEC	Yes	M104 Fuze	1	Surface	Yes	1626300.00	2498515.00	CMS-OE, 1998	202	Functional Test Range 1
20	MEC	Yes	MK5 Fuze	1	Surface	Yes	1626375.00	2498560.00	CMS-OE, 1998	203	Functional Test Range 1
20	MEC	Yes	MK5 Fuze	1	0.4	Yes	1626370.00	2498550.00	CMS-OE, 1998	204	Functional Test Range 1
20	MEC	Yes	M104 Fuze	1	Surface	Yes	1626270.00	2498550.00	CMS-OE, 1998	205	Functional Test Range 1
20	MEC	Yes	MK5 Fuze	1	Surface	Yes	1626395.00	2498670.00	CMS-OE, 1998	206	Functional Test Range 1
20	MEC	Yes	MK5 Fuze	1	0.2	Yes	1626275.00	2498630.00	CMS-OE, 1998	207	Functional Test Range 1
20	MEC	Yes	M104 Fuze	1	0.2	Yes	1626340.00	2498645.00	CMS-OE, 1998	208	Functional Test Range 1
20	MEC	Yes	M20 Booster	1	Surface	Yes	1626220.00	2498850.00	CMS-OE, 1998	209	Functional Test Range 1
20	MEC	Yes	M104 Fuze	1	0.1	Yes	1626395.00	2498825.00	CMS-OE, 1998	210	Functional Test Range 1
20	MEC	Yes	M48 Fuze, W/M21 Booster	1	0.2	Yes	1626397.00	2498802.00	CMS-OE, 1998	211	Functional Test Range 1
20	MEC	Yes	Propellant Grains (1 lbs.)	1	Surface	Yes	1626275.00	2496380.00	CMS-OE, 1998	212	Functional Test Range 1
20	MEC	Yes	Propellant Grains (2 oz.)	2	Surface	Yes	1626400.00	2496425.00	CMS-OE, 1998	213	Functional Test Range 1
20	MEC	Yes	Propellant Grains (0.25 lbs.)	1	Surface	Yes	1626590.00	2496620.00	CMS-OE, 1998	214	Functional Test Range 1
20	MEC	Yes	Propellant Grains (0.25 lbs.)	1	Surface	Yes	1626500.00	2497050.00	CMS-OE, 1998	215	Functional Test Range 1
20	MEC	Yes	M104 Fuze	1	Surface	Yes	1626580.00	2497900.00	CMS-OE, 1998	216	Functional Test Range 1
20	MEC	Yes	M104 Fuze	1	Surface	Yes	1626578.00	2497920.00	CMS-OE, 1998	217	Functional Test Range 1
20	MEC	Yes	M104 Fuze	1	Surface	Yes	1626460.00	2497990.00	CMS-OE, 1998	218	Functional Test Range 1
20	MEC	Yes	M104 Fuze	1	Surface	Yes	1626570.00	2498170.00	CMS-OE, 1998	219	Functional Test Range 1
20	MEC	Yes	M104 Fuze	1	Surface	Yes	1626410.00	2498110.00	CMS-OE, 1998	220	Functional Test Range 1
20	MEC	Yes	M21 Booster	3	Surface	Yes	1626480.00	2498190.00	CMS-OE, 1998	221	Functional Test Range 1
20	MEC	Yes	M20 Fuze Adaptor	4	Surface	Yes	1626560.00	2498250.00	CMS-OE, 1998	222	Functional Test Range 1
20	MEC	Yes	M104 Fuze	1	Surface	Yes	1626430.00	2498290.00	CMS-OE, 1998	223	Functional Test Range 1
20	MEC	Yes	M104 Fuze	1	Surface	Yes	1626570.00	2498297.00	CMS-OE, 1998	224	Functional Test Range 1
20	MEC	Yes	M104 Fuze	1	Surface	Yes	1626540.00	2498295.00	CMS-OE, 1998	225	Functional Test Range 1
20	MEC	Yes	M21 Booster	1	Surface	Yes	1626540.00	2498295.00	CMS-OE, 1998	226	Functional Test Range 1
20	MEC	Yes	M20 Booster	1	Surface	Yes	1626560.00	2498301.00	CMS-OE, 1998	227	Functional Test Range 1
20	MEC	Yes	M20 Booster	1	Surface	Yes	1626420.00	2498335.00	CMS-OE, 1998	228	Functional Test Range 1
20	MEC	Yes	M20 Booster	1	Surface	Yes	1626500.00	2498350.00	CMS-OE, 1998	229	Functional Test Range 1
20	MEC	Yes	M20 Booster	6	Surface	Yes	1626570.00	2498355.00	CMS-OE, 1998	230	Functional Test Range 1
20	MEC	Yes	M20 Booster	2	Surface	Yes	1626498.00	2498363.00	CMS-OE, 1998	231	Functional Test Range 1
20	MEC	Yes	M20 Booster	4	Surface	Yes	1626460.00	2498365.00	CMS-OE, 1998	232	Functional Test Range 1
20	MEC	Yes	M48 Fuze W/M20 Booster	1	Surface	Yes	1626550.00	2498392.00	CMS-OE, 1998	233	Functional Test Range 1
20	MEC	Yes	M20 Booster	6	Surface	Yes	1626550.00	2498392.00	CMS-OE, 1998	234	Functional Test Range 1
20	MEC	Yes	MK5 Fuze	1	Surface	Yes	1626549.00	2498397.00	CMS-OE, 1998	235	Functional Test Range 1
20	MEC	Yes	MK5 Fuze	1	Surface	Yes	1626546.00	2498397.00	CMS-OE, 1998	236	Functional Test Range 1
20	MEC	Yes	MK5 Fuze	1	Surface	Yes	1626552.00	2498385.00	CMS-OE, 1998	237	Functional Test Range 1
20	MEC	Yes	MK5 Fuze	1	Surface	Yes	1626553.00	2498398.00	CMS-OE, 1998	238	Functional Test Range 1
20	MEC	Yes	MK5 Fuze	1	Surface	Yes	1626560.00	2498398.00	CMS-OE, 1998	239	Functional Test Range 1
20	MEC	Yes	MKV Fuze	4	Surface	Yes	1626500.00	2498310.00	CMS-OE, 1998	240	Functional Test Range 1
20	MEC	Yes	M51 Series Fuze	1	Surface	Yes	1626440.00	2498370.00	CMS-OE, 1998	241	Functional Test Range 1
20	MEC	Yes	M104 Fuze	1	0.6	Yes	1626430.00	2498350.00	CMS-OE, 1998	242	Functional Test Range 1
20	MEC	Yes	MKV Fuze	4	12.0	Yes	1626490.00	2498306.00	CMS-OE, 1998	243	Functional Test Range 1

**Military Munitions Summary Table
Fort Wingate Depot Activity
McKinley County, New Mexico**

Parcel No.	MEC or BIP	Removed	Item Description	Quantity	Depth (ft. BGS)	Mapped	Northing	Easting	Source	ID No.	Area Description
20	MEC	Yes	M21 Booster	5	0.6	Yes	1626485.00	2498340.00	CMS-OE, 1998	244	Functional Test Range 1
20	MEC	Yes	M21 Booster	20	24.0	Yes	1626495.00	2498380.00	CMS-OE, 1998	245	Functional Test Range 1
20	MEC	Yes	M21 Booster	23	24.0	Yes	1626470.00	2498385.00	CMS-OE, 1998	246	Functional Test Range 1
20	MEC	Yes	M20 Fuze Adaptor	2	Surface	Yes	1626585.00	2498403.00	CMS-OE, 1998	247	Functional Test Range 1
20	MEC	Yes	MK5 Fuze	1	Surface	Yes	1626505.00	2498403.00	CMS-OE, 1998	248	Functional Test Range 1
20	MEC	Yes	M20 Fuze Adaptor	3	Surface	Yes	1626500.00	2498403.00	CMS-OE, 1998	249	Functional Test Range 1
20	MEC	Yes	MK5 Fuze	1	Surface	Yes	1626497.00	2498404.00	CMS-OE, 1998	250	Functional Test Range 1
20	MEC	Yes	MK5 Fuze	1	Surface	Yes	1626460.00	2498423.00	CMS-OE, 1998	251	Functional Test Range 1
20	MEC	Yes	M20 Fuze Adaptor	1	Surface	Yes	1626475.00	2498423.00	CMS-OE, 1998	252	Functional Test Range 1
20	MEC	Yes	MK5 Fuze	1	Surface	Yes	1626540.00	2498423.00	CMS-OE, 1998	253	Functional Test Range 1
20	MEC	Yes	M104 Fuze	1	Surface	Yes	1626590.00	2498423.00	CMS-OE, 1998	254	Functional Test Range 1
20	MEC	Yes	M104 Fuze	1	Surface	Yes	1626401.00	2498460.00	CMS-OE, 1998	255	Functional Test Range 1
20	MEC	Yes	M20 Booster	1	Surface	Yes	1626540.00	2498497.00	CMS-OE, 1998	256	Functional Test Range 1
20	MEC	Yes	MK5 Fuze	1	Surface	Yes	1626560.00	2498482.00	CMS-OE, 1998	257	Functional Test Range 1
20	MEC	Yes	M21 Fuze	7	0.6	Yes	1626525.00	2498425.00	CMS-OE, 1998	258	Functional Test Range 1
20	MEC	Yes	MKV Fuze	2	0.2	Yes	1626575.00	2498420.00	CMS-OE, 1998	259	Functional Test Range 1
20	MEC	Yes	MK V Fuze	1	12.0	Yes	1626480.00	2498415.00	CMS-OE, 1998	260	Functional Test Range 1
20	MEC	Yes	81mm Mortar Tail Boom	1	0.1	Yes	1626540.00	2498435.00	CMS-OE, 1998	261	Functional Test Range 1
20	MEC	Yes	MK V Fuze	6	18.0	Yes	1626485.00	2498410.00	CMS-OE, 1998	262	Functional Test Range 1
20	MEC	Yes	M21 Booster	1	12.0	Yes	1626480.00	2498415.00	CMS-OE, 1998	263	Functional Test Range 1
20	MEC	Yes	M20 Booster	1	Surface	Yes	1626460.00	2498521.00	CMS-OE, 1998	264	Functional Test Range 1
20	MEC	Yes	M104 Fuze	1	Surface	Yes	1626460.00	2498540.00	CMS-OE, 1998	265	Functional Test Range 1
20	MEC	Yes	MK5 Fuze	1	Surface	Yes	1626470.00	2498541.00	CMS-OE, 1998	266	Functional Test Range 1
20	MEC	Yes	M20 Booster	1	Surface	Yes	1626570.00	2498598.00	CMS-OE, 1998	267	Functional Test Range 1
20	MEC	Yes	M104 Fuze	1	Surface	Yes	1626430.00	2498680.00	CMS-OE, 1998	268	Functional Test Range 1
20	MEC	Yes	M21 Booster	2	1.0	Yes	1626430.00	2498680.00	CMS-OE, 1998	269	Functional Test Range 1
20	MEC	Yes	MK V Fuze	1	1.0	Yes	1626430.00	2498680.00	CMS-OE, 1998	270	Functional Test Range 1
20	MEC	Yes	M104 Fuze	1	1.0	Yes	1626415.00	2498615.00	CMS-OE, 1998	271	Functional Test Range 1
20	MEC	Yes	M104 Fuze	1	2.0	Yes	1626410.00	2498620.00	CMS-OE, 1998	272	Functional Test Range 1
20	MEC	Yes	MK V Fuze	1	2.0	Yes	1626408.00	2498895.00	CMS-OE, 1998	273	Functional Test Range 1
20	MEC	Yes	M104 Fuze	2	1.0	Yes	1626460.00	2498810.00	CMS-OE, 1998	274	Functional Test Range 1
20	MEC	Yes	Propellant Grains (0.5 lbs.)	1	Surface	Yes	1626410.00	2496290.00	CMS-OE, 1998	275	Functional Test Range 1
20	MEC	Yes	Propellant Grains (0.5 lbs.)	1	Surface	Yes	1626405.00	2496302.00	CMS-OE, 1998	276	Functional Test Range 1
20	MEC	Yes	Propellant Grains (0.5 lbs.)	1	Surface	Yes	1626500.00	2496450.00	CMS-OE, 1998	277	Functional Test Range 1
20	MEC	Yes	Propellant Grains (0.5 lbs.)	1	Surface	Yes	1626650.00	2496580.00	CMS-OE, 1998	278	Functional Test Range 1
20	MEC	Yes	Propellant Grains (0.5 lbs.)	1	Surface	Yes	1626630.00	2497090.00	CMS-OE, 1998	279	Functional Test Range 1
20	MEC	Yes	Propellant Grains (0.25 lbs.)	1	Surface	Yes	1626770.00	2497025.00	CMS-OE, 1998	280	Functional Test Range 1
20	MEC	Yes	40mm Projectile	1	Surface	Yes	1626780.00	2497019.00	CMS-OE, 1998	281	Functional Test Range 1
20	MEC	Yes	M20 Fuze Adaptor	1	Surface	Yes	1626798.00	2497502.00	CMS-OE, 1998	282	Functional Test Range 1
20	MEC	Yes	M20 Fuze Adaptor	1	Surface	Yes	1626798.00	2497630.00	CMS-OE, 1998	283	Functional Test Range 1
20	MEC	Yes	M21 Fuze	1	0.4	Yes	1626725.00	2497925.00	CMS-OE, 1998	284	Functional Test Range 1
20	MEC	Yes	M104 Fuze	1	Surface	Yes	1626660.00	2498050.00	CMS-OE, 1998	285	Functional Test Range 1
20	MEC	Yes	M104 Fuze	1	Surface	Yes	1626640.00	2498195.00	CMS-OE, 1998	286	Functional Test Range 1
20	MEC	Yes	M104 Fuze	1	Surface	Yes	1626642.00	2498190.00	CMS-OE, 1998	287	Functional Test Range 1
20	MEC	Yes	MK5 Fuze	1	Surface	Yes	1626641.00	2498148.00	CMS-OE, 1998	288	Functional Test Range 1
20	MEC	Yes	75mm Projectile HC	100	Surface	Yes	1626700.00	2498150.00	CMS-OE, 1998	289	Functional Test Range 1
20	MEC	Yes	75mm Projectile HC	1	0.4	Yes	1626640.00	2498135.00	CMS-OE, 1998	290	Functional Test Range 1
20	MEC	Yes	M48 Fuze W/ M20 Adaptor Booster	1	Surface	Yes	1626605.00	2498320.00	CMS-OE, 1998	291	Functional Test Range 1
20	MEC	Yes	MK5 Fuze	1	Surface	Yes	1626650.00	2498320.00	CMS-OE, 1998	292	Functional Test Range 1
20	MEC	Yes	M104 Fuze	1	0.4	Yes	1626710.00	2498315.00	CMS-OE, 1998	293	Functional Test Range 1
20	MEC	Yes	M104 Fuze	1	0.2	Yes	1626780.00	2498380.00	CMS-OE, 1998	294	Functional Test Range 1
20	MEC	Yes	75mm Projectile HC	45	0.6	Yes	1626715.00	2498390.00	CMS-OE, 1998	295	Functional Test Range 1
20	MEC	Yes	MK5 Fuze	1	10.0	Yes	1626770.00	2498360.00	CMS-OE, 1998	296	Functional Test Range 1

**Military Munitions Summary Table
Fort Wingate Depot Activity
McKinley County, New Mexico**

Parcel No.	MEC or BIP	Removed	Item Description	Quantity	Depth (ft. BGS)	Mapped	Northing	Easting	Source	ID No.	Area Description
20	MEC	Yes	MK5 Fuze	1	0.1	Yes	1626625.00	2498345.00	CMS-OE, 1998	297	Functional Test Range 1
20	MEC	Yes	M104 Fuze	1	3.0	Yes	1626640.00	2498380.00	CMS-OE, 1998	298	Functional Test Range 1
20	MEC	Yes	M21 Fuze	1	0.4	Yes	1626775.00	2498310.00	CMS-OE, 1998	299	Functional Test Range 1
20	MEC	Yes	M104 Fuze W/ Booster Cup	1	Surface	Yes	1626790.00	2498498.00	CMS-OE, 1998	300	Functional Test Range 1
20	MEC	Yes	MK5 Fuze	1	Surface	Yes	1626640.00	2498470.00	CMS-OE, 1998	301	Functional Test Range 1
20	MEC	Yes	M104 Fuze	1	Surface	Yes	1626660.00	2498450.00	CMS-OE, 1998	302	Functional Test Range 1
20	MEC	Yes	M21 Fuze	2	0.2	Yes	1626603.00	2498498.00	CMS-OE, 1998	303	Functional Test Range 1
20	MEC	Yes	M21 Fuze	1	0.8	Yes	1626640.00	2498460.00	CMS-OE, 1998	304	Functional Test Range 1
20	MEC	Yes	M21 Fuze	1	0.6	Yes	1626615.00	2498420.00	CMS-OE, 1998	305	Functional Test Range 1
20	MEC	Yes	MK5 Fuze	1	1.0	Yes	1626640.00	2498460.00	CMS-OE, 1998	306	Functional Test Range 1
20	MEC	Yes	M21 Fuze	1	0.3	Yes	1626601.00	2498475.00	CMS-OE, 1998	307	Functional Test Range 1
20	MEC	Yes	M21 Fuze	1	0.6	Yes	1626604.00	2498480.00	CMS-OE, 1998	308	Functional Test Range 1
20	MEC	Yes	M104 Fuze	1	Surface	Yes	1626780.00	2498560.00	CMS-OE, 1998	309	Functional Test Range 1
20	MEC	Yes	MK5 Fuze	1	Surface	Yes	1626780.00	2498501.00	CMS-OE, 1998	310	Functional Test Range 1
20	MEC	Yes	MK5 Fuze	1	2.0	Yes	1626653.00	2498502.00	CMS-OE, 1998	311	Functional Test Range 1
20	MEC	Yes	M104 Fuze	1	1.0	Yes	1626675.00	2498510.00	CMS-OE, 1998	312	Functional Test Range 1
20	MEC	Yes	M104 Fuze W/ Booster	1	Surface	Yes	1626620.00	2498690.00	CMS-OE, 1998	313	Functional Test Range 1
20	MEC	Yes	M104 Fuze	1	0.1	Yes	1626680.00	2498620.00	CMS-OE, 1998	314	Functional Test Range 1
20	MEC	Yes	M104 Fuze	1	Surface	Yes	1626720.00	2498760.00	CMS-OE, 1998	315	Functional Test Range 1
20	MEC	Yes	M104 Fuze	1	Surface	Yes	1626615.00	2498760.00	CMS-OE, 1998	316	Functional Test Range 1
20	MEC	Yes	M104 Fuze	1	Surface	Yes	1626700.00	2498720.00	CMS-OE, 1998	317	Functional Test Range 1
20	MEC	Yes	M104 Fuze	1	1.0	Yes	1626720.00	2498710.00	CMS-OE, 1998	318	Functional Test Range 1
20	MEC	Yes	M21 Fuze	1	0.3	Yes	1626660.00	2498720.00	CMS-OE, 1998	319	Functional Test Range 1
20	MEC	Yes	M20 Booster	1	Surface	Yes	1626795.00	2498895.00	CMS-OE, 1998	320	Functional Test Range 1
20	MEC	Yes	M20 Booster	1	Surface	Yes	1626760.00	2498905.00	CMS-OE, 1998	321	Functional Test Range 1
20	MEC	Yes	M104 Fuze	1	Surface	Yes	1626760.00	2499040.00	CMS-OE, 1998	322	Functional Test Range 1
20	MEC	Yes	Propellant Grains (0.25 lbs.)	1	Surface	Yes	1626700.00	2496450.00	CMS-OE, 1998	323	Functional Test Range 1
20	MEC	Yes	Propellant Grains (0.25 lbs.)	1	Surface	Yes	1626850.00	2496545.00	CMS-OE, 1998	324	Functional Test Range 1
20	MEC	Yes	Propellant Grains (0.25 lbs.)	1	Surface	Yes	1626990.00	2496680.00	CMS-OE, 1998	325	Functional Test Range 1
20	MEC	Yes	unknown	1	Surface	Yes	1626970.00	2496720.00	CMS-OE, 1998	326	Functional Test Range 1
20	MEC	Yes	Propellant Grains (0.25 lbs.)	1	Surface	Yes	1626970.00	2496930.00	CMS-OE, 1998	327	Functional Test Range 1
20	MEC	Yes	M104 Fuze	1	Surface	Yes	1626960.00	2497735.00	CMS-OE, 1998	328	Functional Test Range 1
20	MEC	Yes	M104 Fuze	1	Surface	Yes	1626960.00	2497923.00	CMS-OE, 1998	329	Functional Test Range 1
20	MEC	Yes	unknown	1	Surface	Yes	1626980.00	2498080.00	CMS-OE, 1998	330	Functional Test Range 1
20	MEC	Yes	unknown	1	Surface	Yes	1626990.00	2498120.00	CMS-OE, 1998	331	Functional Test Range 1
20	MEC	Yes	M104 Fuze	1	Surface	Yes	1626820.00	2498141.00	CMS-OE, 1998	332	Functional Test Range 1
20	MEC	Yes	M104 Fuze	1	1.0	Yes	1626990.00	2498199.00	CMS-OE, 1998	333	Functional Test Range 1
20	MEC	Yes	M1 Fuze	1	0.2	Yes	1626815.00	2498220.00	CMS-OE, 1998	334	Functional Test Range 1
20	MEC	Yes	MK5 Fuze	1	0.3	Yes	1626960.00	2498255.00	CMS-OE, 1998	335	Functional Test Range 1
20	MEC	Yes	75mm Projectile, Heap	1	0.8	Yes	1626910.00	2498285.00	CMS-OE, 1998	336	Functional Test Range 1
20	MEC	Yes	75mm Projectile, HC	1	12.0	Yes	1626895.00	2498270.00	CMS-OE, 1998	337	Functional Test Range 1
20	MEC	Yes	M104 Fuze	1	0.3	Yes	1626875.00	2498270.00	CMS-OE, 1998	338	Functional Test Range 1
20	MEC	Yes	75mm Projectile, Heap	1	14.0	Yes	1626855.00	2498215.00	CMS-OE, 1998	339	Functional Test Range 1
20	MEC	Yes	MK5 Fuze	1	0.4	Yes	1626850.00	2498220.00	CMS-OE, 1998	340	Functional Test Range 1
20	MEC	Yes	M1 Fuze	1	0.3	Yes	1626801.00	2498245.00	CMS-OE, 1998	341	Functional Test Range 1
20	MEC	Yes	M104 Fuze	1	Surface	Yes	1626900.00	2498383.00	CMS-OE, 1998	342	Functional Test Range 1
20	MEC	Yes	MK5 Fuze	1	12.0	Yes	1626995.00	2498390.00	CMS-OE, 1998	343	Functional Test Range 1
20	MEC	Yes	M104 Fuze	1	24.0	Yes	1626850.00	2498390.00	CMS-OE, 1998	344	Functional Test Range 1
20	MEC	Yes	MK5 Fuze	1	4.0	Yes	1626900.00	2498345.00	CMS-OE, 1998	345	Functional Test Range 1
20	MEC	Yes	M104 Fuze	1	Surface	Yes	1626970.00	2498460.00	CMS-OE, 1998	346	Functional Test Range 1
20	MEC	Yes	M104 Fuze	1	Surface	Yes	1626970.00	2498490.00	CMS-OE, 1998	347	Functional Test Range 1
20	MEC	Yes	M21 Booster	1	2.0	Yes	1626890.00	2498440.00	CMS-OE, 1998	348	Functional Test Range 1
20	MEC	Yes	M21 Booster	1	2.0	Yes	1626970.00	2498465.00	CMS-OE, 1998	349	Functional Test Range 1

**Military Munitions Summary Table
Fort Wingate Depot Activity
McKinley County, New Mexico**

Parcel No.	MEC or BIP	Removed	Item Description	Quantity	Depth (ft. BGS)	Mapped	Northing	Easting	Source	ID No.	Area Description
20	MEC	Yes	75mm Projectile, Smoke	1	12.0	Yes	1626985.00	2498405.00	CMS-OE, 1998	350	Functional Test Range 1
20	MEC	Yes	M20 Booster	1	Surface	Yes	1626955.00	2498501.00	CMS-OE, 1998	351	Functional Test Range 1
20	MEC	Yes	M21 Booster	1	3.0	Yes	1626925.00	2498503.00	CMS-OE, 1998	352	Functional Test Range 1
20	MEC	Yes	M104 Fuze	1	2.0	Yes	1626830.00	2498598.00	CMS-OE, 1998	353	Functional Test Range 1
20	MEC	Yes	M104 Fuze	1	Surface	Yes	1626920.00	2498610.00	CMS-OE, 1998	354	Functional Test Range 1
20	MEC	Yes	M104 Fuze	1	Surface	Yes	1626960.00	2498615.00	CMS-OE, 1998	355	Functional Test Range 1
20	MEC	Yes	3" Common Projectile W/ Base Fuze	1	Surface	Yes	1626808.00	2498630.00	CMS-OE, 1998	356	Functional Test Range 1
20	MEC	Yes	M104 Fuze	1	Surface	Yes	1626870.00	2498658.00	CMS-OE, 1998	357	Functional Test Range 1
20	MEC	Yes	M104 Fuze	1	1.0	Yes	1626990.00	2498650.00	CMS-OE, 1998	358	Functional Test Range 1
20	MEC	Yes	M104 Fuze	1	Surface	Yes	1626900.00	2499050.00	CMS-OE, 1998	359	Functional Test Range 1
20	MEC	Yes	M104 Fuze	1	0.3	Yes	1626999.00	2499285.00	CMS-OE, 1998	360	Functional Test Range 1
20	MEC	Yes	Propellant Grains (1 lbs.)	1	Surface	Yes	1626840.00	2496460.00	CMS-OE, 1998	361	Functional Test Range 1
20	MEC	Yes	Propellant Grains (1 lbs.)	1	Surface	Yes	1627010.00	2498610.00	CMS-OE, 1998	362	Functional Test Range 1
20	MEC	Yes	Propellant Grains (0.25 lbs.)	1	Surface	Yes	1627100.00	2496720.00	CMS-OE, 1998	363	Functional Test Range 1
20	MEC	Yes	Propellant Grains (0.25 lbs.)	1	Surface	Yes	1627180.00	2496735.00	CMS-OE, 1998	364	Functional Test Range 1
20	MEC	Yes	MKV Fuze	1	0.6	Yes	1627125.00	2497775.00	CMS-OE, 1998	365	Functional Test Range 1
20	MEC	Yes	M104 Fuze	1	0.6	Yes	1627130.00	2497710.00	CMS-OE, 1998	366	Functional Test Range 1
20	MEC	Yes	M104 Fuze	1	Surface	Yes	1627135.00	2498027.00	CMS-OE, 1998	367	Functional Test Range 1
20	MEC	Yes	M104 Fuze	1	0.4	Yes	1627050.00	2498250.00	CMS-OE, 1998	368	Functional Test Range 1
20	MEC	Yes	M104 Fuze	1	Surface	Yes	1627160.00	2498395.00	CMS-OE, 1998	369	Functional Test Range 1
20	MEC	Yes	MK5 Fuze	1	0.8	Yes	1627100.00	2498385.00	CMS-OE, 1998	370	Functional Test Range 1
20	MEC	Yes	M104 Fuze	1	0.6	Yes	1627100.00	2498395.00	CMS-OE, 1998	371	Functional Test Range 1
20	MEC	Yes	M104 Fuze	1	1.0	Yes	1627008.00	2498350.00	CMS-OE, 1998	372	Functional Test Range 1
20	MEC	Yes	unknown	1	Surface	Yes	1627135.00	2498440.00	CMS-OE, 1998	373	Functional Test Range 1
20	MEC	Yes	M104 Fuze	1	0.3	Yes	1627025.00	2498585.00	CMS-OE, 1998	374	Functional Test Range 1
20	MEC	Yes	Projectile (Base) 75mm, HC Smoke	1	Surface	Yes	1627065.00	2498640.00	CMS-OE, 1998	375	Functional Test Range 1
20	MEC	Yes	M104 Fuze	1	Surface	Yes	1627072.00	2498655.00	CMS-OE, 1998	376	Functional Test Range 1
20	MEC	Yes	M104 Fuze	1	Surface	Yes	1627035.00	2498721.00	CMS-OE, 1998	377	Functional Test Range 1
20	MEC	Yes	M20 Booster	1	Surface	Yes	1627035.00	2498705.00	CMS-OE, 1998	378	Functional Test Range 1
20	MEC	Yes	M104 Fuze	1	Surface	Yes	1627035.00	2498727.00	CMS-OE, 1998	379	Functional Test Range 1
20	MEC	Yes	M104 Fuze	1	Surface	Yes	1627100.00	2498760.00	CMS-OE, 1998	380	Functional Test Range 1
20	MEC	Yes	M104 Fuze	1	Surface	Yes	1627112.00	2498765.00	CMS-OE, 1998	381	Functional Test Range 1
20	MEC	Yes	M20 Booster	1	Surface	Yes	1627112.00	2498765.00	CMS-OE, 1998	382	Functional Test Range 1
20	MEC	Yes	unknown	1	Surface	Yes	1627125.00	2498785.00	CMS-OE, 1998	383	Functional Test Range 1
20	MEC	Yes	M104 Fuze	1	Surface	Yes	1627180.00	2498940.00	CMS-OE, 1998	384	Functional Test Range 1
20	MEC	Yes	Booster Cup	1	0.1	Yes	1627003.00	2498995.00	CMS-OE, 1998	385	Functional Test Range 1
20	MEC	Yes	M104 Fuze	1	Surface	Yes	1627180.00	2499038.00	CMS-OE, 1998	386	Functional Test Range 1
20	MEC	Yes	Propellant Grains (0.25 lbs.)	1	Surface	Yes	1627210.00	2496520.00	CMS-OE, 1998	387	Functional Test Range 1
20	MEC	Yes	M20 Booster	1	Surface	Yes	1627320.00	2497815.00	CMS-OE, 1998	388	Functional Test Range 1
20	MEC	Yes	M104 Fuze	1	Surface	Yes	1627235.00	2497860.00	CMS-OE, 1998	389	Functional Test Range 1
20	MEC	Yes	M104 Fuze	1	Surface	Yes	1627260.00	2497865.00	CMS-OE, 1998	390	Functional Test Range 1
20	MEC	Yes	M20 Booster	1	Surface	Yes	1627280.00	2498445.00	CMS-OE, 1998	391	Functional Test Range 1
20	MEC	Yes	M20 Booster	1	Surface	Yes	1627320.00	2498555.00	CMS-OE, 1998	392	Functional Test Range 1
20	MEC	Yes	M20 Booster	1	Surface	Yes	1627355.00	2498620.00	CMS-OE, 1998	393	Functional Test Range 1
20	MEC	Yes	M104 Fuze	1	Surface	Yes	1627235.00	2498610.00	CMS-OE, 1998	394	Functional Test Range 1
20	MEC	Yes	M104 Fuze	1	Surface	Yes	1627210.00	2498665.00	CMS-OE, 1998	395	Functional Test Range 1
20	MEC	Yes	M104 Fuze	1	Surface	Yes	1627350.00	2498795.00	CMS-OE, 1998	396	Functional Test Range 1
20	MEC	Yes	Propellant Grains (0.25 lbs.)	1	Surface	Yes	1627450.00	2497220.00	CMS-OE, 1998	397	Functional Test Range 1
20	MEC	Yes	Propellant Grains (0.25 lbs.)	1	Surface	Yes	1627575.00	2497390.00	CMS-OE, 1998	398	Functional Test Range 1
20	MEC	Yes	Propellant Grains (0.25 lbs.)	1	Surface	Yes	1627435.00	2498290.00	CMS-OE, 1998	399	Functional Test Range 1
20	MEC	Yes	Unknown (Possible CAD)	1	Surface	Yes	1627595.00	2498308.00	CMS-OE, 1998	400	Functional Test Range 1
20	MEC	Yes	3" Projectile, M62 APHE	1	Surface	Yes	1627510.00	2498555.00	CMS-OE, 1998	401	Functional Test Range 1
20	MEC	Yes	M104 Fuze	1	Surface	Yes	1627540.00	2498740.00	CMS-OE, 1998	402	Functional Test Range 1

**Military Munitions Summary Table
Fort Wingate Depot Activity
McKinley County, New Mexico**

Parcel No.	MEC or BIP	Removed	Item Description	Quantity	Depth (ft. BGS)	Mapped	Northing	Easting	Source	ID No.	Area Description
20	MEC	Yes	Propellant Grains (0.25 lbs.)	1	Surface	Yes	1627700.00	2497350.00	CMS-OE, 1998	403	Functional Test Range 1
20	MEC	Yes	Propellant Grains (0.25 lbs.)	1	Surface	Yes	1627700.00	2497450.00	CMS-OE, 1998	404	Functional Test Range 1
20	MEC	Yes	Propellant Grains (0.50 lbs.)	1	Surface	Yes	1627700.00	2497550.00	CMS-OE, 1998	405	Functional Test Range 1
20	MEC	Yes	Propellant Grains (0.25 lbs.)	1	Surface	Yes	1627700.00	2497650.00	CMS-OE, 1998	406	Functional Test Range 1
20	MEC	Yes	BD Fuze Simple, Type11 1919	1	Surface	Yes	1627725.00	2498036.00	CMS-OE, 1998	407	Functional Test Range 1
20	MEC	Yes	M21 Booster	1	Surface	Yes	1627750.00	2498006.00	CMS-OE, 1998	408	Functional Test Range 1
20	MEC	Yes	3" M62	1	Surface	Yes	1627700.00	2498625.00	CMS-OE, 1998	409	Functional Test Range 1
20	MEC	Yes	M104 Fuze	1	Surface	Yes	1627630.00	2498910.00	CMS-OE, 1998	410	Functional Test Range 1
20	MEC	Yes	Propellant Grains	1	Surface	Yes	1627620.00	2497540.00	CMS-OE, 1998	411	Functional Test Range 1
20	MEC	Yes	Base of Fuze	1	Surface	Yes	1627865.00	2497770.00	CMS-OE, 1998	412	Functional Test Range 1
20	MEC	Yes	75mm Base With Residue (2 Pieces)	2	Surface	Yes	1627850.00	2497725.00	CMS-OE, 1998	413	Functional Test Range 1
20	MEC	Yes	37mm Flare Residue	1	Surface	Yes	1627925.00	2497720.00	CMS-OE, 1998	414	Functional Test Range 1
20	MEC	Yes	Propellant Grains (0.25 lbs.)	1	Surface	Yes	1628100.00	2498000.00	CMS-OE, 1998	415	Functional Test Range 1
20	MEC	Yes	Propellant Grains (5 lbs.)	5	Surface	Yes	1628040.00	2497020.00	CMS-OE, 1998	416	Functional Test Range 1
20	MEC	Yes	Propellant Grains (0.5 lbs.)	1	Surface	Yes	1628050.00	2497330.00	CMS-OE, 1998	417	Functional Test Range 1
20	MEC	Yes	Propellant Grains (0.5 lbs.)	1	Surface	Yes	1628050.00	2497360.00	CMS-OE, 1998	418	Functional Test Range 1
20	MEC	Yes	Propellant Grains (4 lbs.)	4	Surface	Yes	1628080.00	2497410.00	CMS-OE, 1998	419	Functional Test Range 1
20	MEC	Yes	Propellant Grains (2 lbs.)	2	Surface	Yes	1628095.00	2497410.00	CMS-OE, 1998	420	Functional Test Range 1
20	MEC	Yes	Propellant Grains (1 lbs.)	1	Surface	Yes	1628080.00	2497480.00	CMS-OE, 1998	421	Functional Test Range 1
20	MEC	Yes	Propellant Grains	1	Surface	Yes	1628075.00	2497540.00	CMS-OE, 1998	422	Functional Test Range 1
20	MEC	Yes	Propellant Grains (1 lbs.)	1	Surface	Yes	1628025.00	2497645.00	CMS-OE, 1998	423	Functional Test Range 1
20	MEC	Yes	Propellant Grains	1	Surface	Yes	1628175.00	2497730.00	CMS-OE, 1998	424	Functional Test Range 1
20	MEC	Yes	Propellant Grains (0.5 lbs.)	1	Surface	Yes	1628045.00	2497820.00	CMS-OE, 1998	425	Functional Test Range 1
20	MEC	Yes	75mm Base With Flare Mixture	1	Surface	Yes	1628080.00	2497855.00	CMS-OE, 1998	426	Functional Test Range 1
20	MEC	Yes	Propellant Grains (0.25 lbs.)	1	Surface	Yes	1628075.00	2497955.00	CMS-OE, 1998	427	Functional Test Range 1
20	MEC	Yes	M104 Fuze	1	Surface	Yes	1628150.00	2498060.00	CMS-OE, 1998	428	Functional Test Range 1
20	MEC	Yes	Propellant Grains (0.25 lbs.)	5	Surface	Yes	1628225.00	2497375.00	CMS-OE, 1998	429	Functional Test Range 1
20	MEC	Yes	Propellant Grains (2 oz.)	2	Surface	Yes	1628305.00	2497415.00	CMS-OE, 1998	430	Functional Test Range 1
20	MEC	Yes	Propellant Grains (0.25 lbs.)	4	Surface	Yes	1628325.00	2497515.00	CMS-OE, 1998	431	Functional Test Range 1
20	MEC	Yes	Propellant Grains (2 oz.)	2	Surface	Yes	1628280.00	2497680.00	CMS-OE, 1998	432	Functional Test Range 1
20	MEC	Yes	Propellant Grains (2 oz.)	2	Surface	Yes	1628325.00	2497680.00	CMS-OE, 1998	433	Functional Test Range 1
20	MEC	Yes	Propellant Grains (2 oz.)	2	Surface	Yes	1628300.00	2497680.00	CMS-OE, 1998	434	Functional Test Range 1
20	MEC	Yes	Propellant Grains (2 oz.)	2	Surface	Yes	1628280.00	2497680.00	CMS-OE, 1998	435	Functional Test Range 1
20	MEC	Yes	75mm Base (Residue)	1	Surface	Yes	1628300.00	2497755.00	CMS-OE, 1998	436	Functional Test Range 1
20	MEC	Yes	Propellant Grains (0.25 lbs.)	4	Surface	Yes	1628325.00	2497715.00	CMS-OE, 1998	437	Functional Test Range 1
20	MEC	Yes	Propellant Grains (0.50 lbs.)	8	Surface	Yes	1628300.00	2497850.00	CMS-OE, 1998	438	Functional Test Range 1
16	MEC	Yes	20mm Projectile, TP	1	Surface	Yes	1637675.00	2505670.00	CMS-OE, 1998	439	Functional Test Range 2/3
16	MEC	Yes	20mm Projectile, TP-T	1	Surface	Yes	1638655.00	2506375.00	CMS-OE, 1998	440	Functional Test Range 2/3
16	MEC	Yes	Loose HE (2 oz.)	1	Surface	Yes	1639643.00	2507421.00	CMS-OE, 1998	441	Functional Test Range 2/3
16	MEC	Yes	Explosive Chunks (4 LBS.)	4	Surface	Yes	1639575.00	2507450.00	CMS-OE, 1998	442	Functional Test Range 2/3
15	MEC	Yes	37mm Projectile, AP, M51 B1	1	Surface	Yes	1641099.00	2510690.00	CMS-OE, 1998	443	Functional Test Range 2/3
3	MEC	Yes	37mm Projectile	1	Surface	Yes	1614860.00	2488845.00	CMS-OE, 1998	444	Stockpile Clearance
3	MEC	Yes	40mm Tracer Projectile	1	Surface	Yes	1614850.00	2488845.00	CMS-OE, 1998	445	Stockpile Clearance
3	MEC	Yes	40mm Tracer Projectile	1	Surface	Yes	1614870.00	2488860.00	CMS-OE, 1998	446	Stockpile Clearance
3	MEC	Yes	M104 Fuze	1	Surface	Yes	1614870.00	2488850.00	CMS-OE, 1998	447	Stockpile Clearance
3	MEC	Yes	M52A1 Fuze	1	Surface	Yes	1614860.00	2488840.00	CMS-OE, 1998	448	Stockpile Clearance
3	MEC	Yes	M57 Fuze	1	Surface	Yes	1614855.00	2488840.00	CMS-OE, 1998	449	Stockpile Clearance
3	MEC	Yes	M503A1 Fuze	1	Surface	Yes	1614850.00	2488835.00	CMS-OE, 1998	450	Stockpile Clearance
3	MEC	Yes	37mm Projectile APT	1	Surface	Yes	1614795.00	2488835.00	CMS-OE, 1998	451	Stockpile Clearance
3	MEC	Yes	20mm Projectile APT	1	Surface	Yes	1614850.00	2488830.00	CMS-OE, 1998	452	Stockpile Clearance
3	MEC	Yes	M48 Fuze, SQ	1	Surface	Yes	1614830.00	2488830.00	CMS-OE, 1998	453	Stockpile Clearance
3	MEC	Yes	M53 Fuze	1	Surface	Yes	1614835.00	2488825.00	CMS-OE, 1998	454	Stockpile Clearance
3	MEC	Yes	BLU-4 Detonator	1	Surface	Yes	1614835.00	2488820.00	CMS-OE, 1998	455	Stockpile Clearance

**Military Munitions Summary Table
Fort Wingate Depot Activity
McKinley County, New Mexico**

Parcel No.	MEC or BIP	Removed	Item Description	Quantity	Depth (ft. BGS)	Mapped	Northing	Easting	Source	ID No.	Area Description
3	MEC	Yes	Det Lead, M20 Fuze	1	Surface	Yes	1614835.00	2488815.00	CMS-OE, 1998	456	Stockpile Clearance
3	MEC	Yes	20mm Tracer Projectile	1	Surface	Yes	1614820.00	2488820.00	CMS-OE, 1998	457	Stockpile Clearance
3	MEC	Yes	M66 Fuze	1	Surface	Yes	1614781.00	2488810.00	CMS-OE, 1998	458	Stockpile Clearance
3	MEC	Yes	M104 Fuze	1	Surface	Yes	1614855.00	2488805.00	CMS-OE, 1998	459	Stockpile Clearance
3	MEC	Yes	37mm Tracer Projectile	1	Surface	Yes	1614880.00	2488775.00	CMS-OE, 1998	460	Stockpile Clearance
3	MEC	Yes	M104 Fuze	1	Surface	Yes	1614805.00	2488920.00	CMS-OE, 1998	461	Stockpile Clearance
3	MEC	Yes	Explosive C4	1	Surface	Yes	1614875.00	2488910.00	CMS-OE, 1998	462	Stockpile Clearance
3	MEC	Yes	40mm Tracer Projectile	1	Surface	Yes	1614800.00	2488910.00	CMS-OE, 1998	463	Stockpile Clearance
3	MEC	Yes	40mm Tracer Projectile	1	Surface	Yes	1614865.00	2488920.00	CMS-OE, 1998	464	Stockpile Clearance
3	MEC	Yes	Fuze Booster Cup	1	Surface	Yes	1614855.00	2488925.00	CMS-OE, 1998	465	Stockpile Clearance
3	MEC	Yes	Primer Cartridge	1	Surface	Yes	1614790.00	2488945.00	CMS-OE, 1998	466	Stockpile Clearance
3	MEC	Yes	M66 Fuze	1	Surface	Yes	1614880.00	2488945.00	CMS-OE, 1998	467	Stockpile Clearance
3	MEC	Yes	M104 Fuze	1	Surface	Yes	1614875.00	2488945.00	CMS-OE, 1998	468	Stockpile Clearance
3	MEC	Yes	Adapter 3.2 Sec. Delay	1	Surface	Yes	1614870.00	2488945.00	CMS-OE, 1998	469	Stockpile Clearance
3	MEC	Yes	M104 Fuze	1	Surface	Yes	1614860.00	2488945.00	CMS-OE, 1998	470	Stockpile Clearance
3	MEC	Yes	M104 Fuze	1	Surface	Yes	1614781.00	2488970.00	CMS-OE, 1998	471	Stockpile Clearance
3	MEC	Yes	40mm Projectile	1	Surface	Yes	1614785.00	2488950.00	CMS-OE, 1998	472	Stockpile Clearance
3	MEC	Yes	Bomblet Fuze M130	1	Surface	Yes	1614900.00	2488850.00	CMS-OE, 1998	473	Stockpile Clearance
3	MEC	Yes	M503 Fuze	26	Surface	Yes	1614905.00	2488855.00	CMS-OE, 1998	474	Stockpile Clearance
3	MEC	Yes	40mm Projectile	31	Surface	Yes	1614905.00	2488855.00	CMS-OE, 1998	475	Stockpile Clearance
3	MEC	Yes	M53 Fuze	20	Surface	Yes	1614905.00	2488855.00	CMS-OE, 1998	476	Stockpile Clearance
3	MEC	Yes	M52 Fuze	5	Surface	Yes	1614905.00	2488855.00	CMS-OE, 1998	477	Stockpile Clearance
3	MEC	Yes	M66 Fuze	13	Surface	Yes	1614905.00	2488855.00	CMS-OE, 1998	478	Stockpile Clearance
3	MEC	Yes	M20 Booster	3	Surface	Yes	1614905.00	2488855.00	CMS-OE, 1998	479	Stockpile Clearance
3	MEC	Yes	20mm Projectile	14	Surface	Yes	1614905.00	2488855.00	CMS-OE, 1998	480	Stockpile Clearance
3	MEC	Yes	Fuze Detonator XM 756	12	Surface	Yes	1614905.00	2488855.00	CMS-OE, 1998	481	Stockpile Clearance
3	MEC	Yes	50 Cal. With Tracer	1	Surface	Yes	1614905.00	2488855.00	CMS-OE, 1998	482	Stockpile Clearance
3	MEC	Yes	Primers Unknown	5	Surface	Yes	1614905.00	2488855.00	CMS-OE, 1998	483	Stockpile Clearance
3	MEC	Yes	Fuze VT Det Lead	3	Surface	Yes	1614905.00	2488855.00	CMS-OE, 1998	484	Stockpile Clearance
3	MEC	Yes	Delay Element	1	Surface	Yes	1614905.00	2488855.00	CMS-OE, 1998	485	Stockpile Clearance
3	MEC	Yes	Fuze M111	1	Surface	Yes	1614905.00	2488855.00	CMS-OE, 1998	486	Stockpile Clearance
3	MEC	Yes	20mm Projectile	1	Surface	Yes	1614970.00	2488805.00	CMS-OE, 1998	487	Stockpile Clearance
3	MEC	Yes	Projo 20mm HET	1	Surface	Yes	1614920.00	2488960.00	CMS-OE, 1998	488	Stockpile Clearance
3	MEC	Yes	M104 Fuze	1	Surface	Yes	1614905.00	2488968.00	CMS-OE, 1998	489	Stockpile Clearance
3	MEC	Yes	M104 Fuze	1	Surface	Yes	1614925.00	2488965.00	CMS-OE, 1998	490	Stockpile Clearance
3	MEC	Yes	M66 Fuze	1	Surface	Yes	1614920.00	2488960.00	CMS-OE, 1998	491	Stockpile Clearance
3	MEC	Yes	40mm Projectile	1	Surface	Yes	1614980.00	2488950.00	CMS-OE, 1998	492	Stockpile Clearance
3	MEC	Yes	20mm Projectile, HE	1	Surface	Yes	1614970.00	2488955.00	CMS-OE, 1998	493	Stockpile Clearance
3	MEC	Yes	Fuze Detonator	1	Surface	Yes	1614910.00	2488955.00	CMS-OE, 1998	494	Stockpile Clearance
3	MEC	Yes	M104 Fuze	1	Surface	Yes	1614900.00	2488950.00	CMS-OE, 1998	495	Stockpile Clearance
3	MEC	Yes	M48 Fuze	1	Surface	Yes	1614895.00	2488950.00	CMS-OE, 1998	496	Stockpile Clearance
3	MEC	Yes	20mm Projectile, HE	1	Surface	Yes	1614895.00	2488945.00	CMS-OE, 1998	497	Stockpile Clearance
3	MEC	Yes	M66 Fuze	1	Surface	Yes	1614892.00	2488950.00	CMS-OE, 1998	498	Stockpile Clearance
3	MEC	Yes	M104 Fuze	1	Surface	Yes	1614890.00	2488930.00	CMS-OE, 1998	499	Stockpile Clearance
3	MEC	Yes	40mm Projectile, HE	1	Surface	Yes	1614910.00	2488930.00	CMS-OE, 1998	500	Stockpile Clearance
3	MEC	Yes	Bomb Frag (20 lbs.), AN/M41	1	Surface	Yes	1614980.00	2488890.00	CMS-OE, 1998	501	Stockpile Clearance
3	MEC	Yes	Bomb Frag (20 lbs.), AN/M41	1	Surface	Yes	1614940.00	2488940.00	CMS-OE, 1998	502	Stockpile Clearance
3	MEC	Yes	40mm Projectile, HE	1	Surface	Yes	1614920.00	2488920.00	CMS-OE, 1998	503	Stockpile Clearance
3	MEC	Yes	20mm Projectile, HE	1	Surface	Yes	1614955.00	2488900.00	CMS-OE, 1998	504	Stockpile Clearance
3	MEC	Yes	M506 Fuze	1	Surface	Yes	1614970.00	2488910.00	CMS-OE, 1998	505	Stockpile Clearance
3	MEC	Yes	40mm Projectile, HE	1	Surface	Yes	1614950.00	2488905.00	CMS-OE, 1998	506	Stockpile Clearance
3	MEC	Yes	40mm Projectile, HE	1	Surface	Yes	1614935.00	2488905.00	CMS-OE, 1998	507	Stockpile Clearance
3	MEC	Yes	Fuze M56 Rotary Det.	1	Surface	Yes	1614905.00	2488900.00	CMS-OE, 1998	508	Stockpile Clearance

**Military Munitions Summary Table
Fort Wingate Depot Activity
McKinley County, New Mexico**

Parcel No.	MEC or BIP	Removed	Item Description	Quantity	Depth (ft. BGS)	Mapped	Northing	Easting	Source	ID No.	Area Description
3	MEC	Yes	Explosive C4	1	Surface	Yes	1614915.00	2488905.00	CMS-OE, 1998	509	Stockpile Clearance
3	MEC	Yes	M110A1 Fuze	1	Surface	Yes	1614975.00	2488880.00	CMS-OE, 1998	510	Stockpile Clearance
3	MEC	Yes	40mm Projectile	1	Surface	Yes	1614930.00	2488900.00	CMS-OE, 1998	511	Stockpile Clearance
3	MEC	Yes	40mm Projectile	1	Surface	Yes	1614975.00	2488880.00	CMS-OE, 1998	512	Stockpile Clearance
3	MEC	Yes	40mm Projectile Fuze	1	Surface	Yes	1614980.00	2488875.00	CMS-OE, 1998	513	Stockpile Clearance
3	MEC	Yes	M104 Fuze	1	Surface	Yes	1614881.00	2488930.00	CMS-OE, 1998	514	Stockpile Clearance
3	MEC	Yes	40mm Projectile	1	Surface	Yes	1614935.00	2488873.00	CMS-OE, 1998	515	Stockpile Clearance
3	MEC	Yes	M104 Fuze	1	Surface	Yes	1614881.00	2488930.00	CMS-OE, 1998	516	Stockpile Clearance
3	MEC	Yes	M506 Fuze	1	Surface	Yes	1614970.00	2488910.00	CMS-OE, 1998	517	Stockpile Clearance
3	MEC	Yes	40mm Projectile, HE	1	Surface	Yes	1614935.00	2488905.00	CMS-OE, 1998	518	Stockpile Clearance
3	MEC	Yes	Fuze M56 Rotary Det.	1	Surface	Yes	1614905.00	2488900.00	CMS-OE, 1998	519	Stockpile Clearance
3	MEC	Yes	40mm Projectile, HE	1	Surface	Yes	1614950.00	2488905.00	CMS-OE, 1998	520	Stockpile Clearance
3	MEC	Yes	Explosive C4	1	Surface	Yes	1614915.00	2488905.00	CMS-OE, 1998	521	Stockpile Clearance
3	MEC	Yes	M110A1 Fuze	1	Surface	Yes	1614975.00	2488880.00	CMS-OE, 1998	522	Stockpile Clearance
3	MEC	Yes	40mm Projectile	1	Surface	Yes	1614930.00	2488900.00	CMS-OE, 1998	523	Stockpile Clearance
3	MEC	Yes	40mm Projectile	1	Surface	Yes	1614975.00	2488880.00	CMS-OE, 1998	524	Stockpile Clearance
3	MEC	Yes	40mm Projectile Fuze	1	Surface	Yes	1614980.00	2488875.00	CMS-OE, 1998	525	Stockpile Clearance
3	MEC	Yes	3.5" Rocket Base Fuze	1	Surface	Yes	1612575.00	2486680.00	CMS-OE, 1998	526	Southern Security Fence Line Clearance
3	MEC	Yes	60mm Mortar	1	Surface	Yes	1612243.00	2486888.00	CMS-OE, 1998	527	Southern Security Fence Line Clearance
3	MEC	Yes	37mm Projectile	1	Surface	Yes	1612126.00	2486958.00	CMS-OE, 1998	528	Southern Security Fence Line Clearance
3	MEC	Yes	40mm Projectile	1	Surface	Yes	1611530.00	2487865.00	CMS-OE, 1998	529	Southern Security Fence Line Clearance
3	MEC	Yes	40mm Projectile	1	Surface	Yes	1611426.00	2488955.00	CMS-OE, 1998	530	Southern Security Fence Line Clearance
3	MEC	Yes	M68 Fuze	1	Surface	Yes	1611412.00	2489118.00	CMS-OE, 1998	531	Southern Security Fence Line Clearance
3	MEC	Yes	M68 Fuze	1	Surface	Yes	1611340.00	2489894.00	CMS-OE, 1998	532	Southern Security Fence Line Clearance
3	MEC	Yes	M68 Fuze	1	Surface	Yes	1611291.00	2490435.00	CMS-OE, 1998	533	Southern Security Fence Line Clearance
3	MEC	Yes	60mm Mortar	1	Surface	Yes	1611290.00	2490479.00	CMS-OE, 1998	534	Southern Security Fence Line Clearance
3	MEC	Yes	BLU-2	2	Surface	Yes	1611255.00	2490812.00	CMS-OE, 1998	535	Southern Security Fence Line Clearance
3	MEC	Yes	M68 Fuze	1	Surface	Yes	1613795.00	2491942.00	CMS-OE, 1998	536	Buffer Zone
3	MEC	Yes	BLU-3	1	Surface	Yes	1614238.00	2491947.00	CMS-OE, 1998	537	Buffer Zone
3	MEC	Yes	75mm Projectile	1	Surface	Yes	1614168.00	2491982.00	CMS-OE, 1998	538	Buffer Zone
3	MEC	Yes	M68 Fuze	1	Surface	Yes	1614218.00	2491971.00	CMS-OE, 1998	539	Buffer Zone
3	MEC	Yes	M68 Fuze	1	Surface	Yes	1614268.00	2491946.00	CMS-OE, 1998	540	Buffer Zone
3	MEC	Yes	M68 Fuze	1	Surface	Yes	1614113.00	2491927.00	CMS-OE, 1998	541	Buffer Zone
3	MEC	Yes	M68 Fuze	1	Surface	Yes	1614360.00	2491958.00	CMS-OE, 1998	542	Buffer Zone
3	MEC	Yes	M68 Fuze	1	Surface	Yes	1614372.00	2491940.00	CMS-OE, 1998	543	Buffer Zone
3	MEC	Yes	M68 Fuze	1	Surface	Yes	1614387.00	2491933.00	CMS-OE, 1998	544	Buffer Zone
3	MEC	Yes	M68 Fuze	1	Surface	Yes	1614354.00	2491954.00	CMS-OE, 1998	545	Buffer Zone
3	MEC	Yes	40mm Projectile	1	Surface	Yes	1614666.00	2491920.00	CMS-OE, 1998	546	Buffer Zone
3	MEC	Yes	M68 Fuze	1	Surface	Yes	1614546.00	2491928.00	CMS-OE, 1998	547	Buffer Zone
3	MEC	Yes	M68 Fuze	1	Surface	Yes	1614566.00	2491879.00	CMS-OE, 1998	548	Buffer Zone
3	MEC	Yes	40mm Projectile	1	Surface	Yes	1614855.00	2491865.00	CMS-OE, 1998	549	Buffer Zone
3	MEC	Yes	M68 Fuze	1	Surface	Yes	1614836.00	2491949.00	CMS-OE, 1998	550	Buffer Zone
3	MEC	Yes	M68 Fuze	1	Surface	Yes	1614856.00	2491916.00	CMS-OE, 1998	551	Buffer Zone
3	MEC	Yes	M68 Fuze	1	Surface	Yes	1614716.00	2491916.00	CMS-OE, 1998	552	Buffer Zone
3	MEC	Yes	37mm Projectile	1	Surface	Yes	1612438.00	2488956.00	CMS-OE, 1998	553	Seismic Survey Line Clearance
3	MEC	Yes	M66 Fuze	1	Surface	Yes	1612423.00	2488955.00	CMS-OE, 1998	554	Seismic Survey Line Clearance
3	MEC	Yes	M72 Fuze	1	Surface	Yes	1612435.00	2488922.00	CMS-OE, 1998	555	Seismic Survey Line Clearance
3	MEC	Yes	Bomblet, M83 w/Fuze	1	4.0	Yes	1614599.00	2488272.00	CMS-OE, 1998	556	Seismic Survey Line Clearance
3	MEC	Yes	Bomblet, BLU-4	1	Surface	Yes	1614599.00	2488321.00	CMS-OE, 1998	557	Seismic Survey Line Clearance
3	MEC	Yes	M104 Fuze	1	1.0	Yes	1619016.00	2488631.00	CMS-OE, 1998	558	Seismic Survey Line Clearance
3	MEC	Yes	37mm Projectile	1	1.0	Yes	1619002.00	2488647.00	CMS-OE, 1998	559	Seismic Survey Line Clearance
3	MEC	Yes	M104 Fuze	1	0.5	Yes	1619016.00	2488660.00	CMS-OE, 1998	560	Seismic Survey Line Clearance
3	MEC	Yes	M66 Fuze	1	1.0	Yes	1619081.00	2488085.00	CMS-OE, 1998	561	Seismic Survey Line Clearance

**Military Munitions Summary Table
Fort Wingate Depot Activity
McKinley County, New Mexico**

Parcel No.	MEC or BIP	Removed	Item Description	Quantity	Depth (ft. BGS)	Mapped	Northing	Easting	Source	ID No.	Area Description
3	BIP	Yes	60m Mortar	1	6	Yes	1614845.01	2492090.32	EHSI, 1999	562	Grid Survey - Sector A - AL-2
3	BIP	Yes	M404 Fuze	1	6	Yes	1614871.04	2492469.78	EHSI, 1999	563	Grid Survey - Sector A - AL-3
3	BIP	Yes	57mm AP/HE	1	8	Yes	1614752.40	2492460.75	EHSI, 1999	564	Grid Survey - Sector A - AL-3
3	BIP	Yes	40mm with HE	1	6	Yes	1614923.08	2492278.13	EHSI, 1999	565	Grid Survey - Sector A - AL-3
3	BIP	Yes	40mm with HE	1	13	Yes	1614884.57	2492460.75	EHSI, 1999	566	Grid Survey - Sector A - AL-3
3	BIP	Yes	60mm with HE	1	8	Yes	1614891.86	2492456.73	EHSI, 1999	567	Grid Survey - Sector A - AL-3
3	BIP	Yes	75mm Projectile	1	7	Yes	1614761.75	2492179.63	EHSI, 1999	568	Grid Survey - Sector A - AL-2
3	BIP	Yes	37mm Projectile	1	6	Yes	1614916.73	2491935.24	EHSI, 1999	569	Grid Survey - Sector A - AL-1
3	BIP	Yes	37mm Projectile	1	6	Yes	1614781.44	2492025.55	EHSI, 1999	570	Grid Survey - Sector A - AL-1
3	BIP	Yes	M83 Butterfly comp.	1	8	Yes	1614906.33	2491995.45	EHSI, 1999	571	Grid Survey - Sector A - AL-1
3	BIP	Yes	57mm AP/HE	1	18	Yes	1614895.92	2491968.35	EHSI, 1999	572	Grid Survey - Sector A - AL-1
3	BIP	Yes	M1 Burster	1	6	Yes	1614253.08	2491966.67	EHSI, 1999	573	Grid Survey - Sector A - AH-1
3	BIP	Yes	37mm Projectile	1	6	Yes	1614159.42	2491986.74	EHSI, 1999	574	Grid Survey - Sector A - AH-1
3	BIP	Yes	Fuze Components	1	4	Yes	1614211.45	2491976.71	EHSI, 1999	575	Grid Survey - Sector A - AH-1
3	BIP	Yes	M66 BD Fuze	1	8	Yes	1613977.93	2491933.70	EHSI, 1999	576	Grid Survey - Sector A - AG-1
3	BIP	Yes	60mm Mortar	1	8	Yes	1614283.69	2492892.88	EHSI, 1999	577	Grid Survey - Sector A - AH-6
3	BIP	Yes	40mm	1	6	Yes	1614689.19	2492675.49	EHSI, 1999	578	Grid Survey - Sector A - AK-5
3	BIP	Yes	40mm	1	12	Yes	1614616.34	2492802.93	EHSI, 1999	579	Grid Survey - Sector A - AK-5
3	BIP	Yes	75mm Projectile	1	12	Yes	1613916.74	2492439.27	EHSI, 1999	580	Grid Survey - Sector A - AF-3
3	BIP	Yes	M83 Butterfly comp.	1	2	Yes	1614500.94	2492014.72	EHSI, 1999	581	Grid Survey - Sector A - AJ-1
3	BIP	Yes	57mm AP/HE	1	4	Yes	1614172.88	2492811.94	EHSI, 1999	582	Grid Survey - Sector A - AG-5
3	BIP	Yes	40mm Projectile	1	3	Yes	1614645.31	2492085.19	EHSI, 1999	583	Grid Survey - Sector A - AK-2
3	BIP	Yes	60mm Mortar	1	5	Yes	1614728.56	2492083.18	EHSI, 1999	584	Grid Survey - Sector A - AK-2
3	BIP	Yes	M148 PD Fuze	1	3	Yes	1614740.01	2492080.17	EHSI, 1999	585	Grid Survey - Sector A - AK-2
3	BIP	Yes	M148 PD Fuze	1	6	Yes	1614600.56	2492264.80	EHSI, 1999	586	Grid Survey - Sector A - AK-2
3	BIP	Yes	60mm Mortar	1	4	Yes	1613993.17	2492650.74	EHSI, 1999	587	Grid Survey - Sector A - AG-4
3	BIP	Yes	37mm Projectile	1	3	Yes	1613721.53	2492308.89	EHSI, 1999	588	Grid Survey - Sector A - AE-3
3	BIP	Yes	M66 BD Fuze	1	8	Yes	1614156.43	2492290.79	EHSI, 1999	589	Grid Survey - Sector A - AH-3
3	BIP	Yes	M148 PD Fuze	1	3	Yes	1614177.25	2492451.33	EHSI, 1999	590	Grid Survey - Sector A - AH-3
3	BIP	Yes	60mm Mortar	1	6	Yes	1614322.95	2492441.30	EHSI, 1999	591	Grid Survey - Sector A - AH-3
3	BIP	Yes	60mm Mortar	1	1	Yes	1613730.20	2492217.66	EHSI, 1999	592	Grid Survey - Sector A - AE-2
3	BIP	Yes	M148 PD Fuze	1	1	Yes	1615093.56	2494380.50	EHSI, 1999	593	Transect Search Routes - Lane 1
3	MEC	Yes	37mm Projectile	1	unknown	No			EHSI, 1999		Grid Survey - Sector A
3	MEC	Yes	37mm Projectile	1	unknown	No			EHSI, 1999		Grid Survey - Sector A
3	MEC	Yes	90mm Projectile	1	unknown	No			EHSI, 1999		Grid Survey - Sector A - AA-1
3	MEC	Yes	M48 Fuze	1	unknown	No			EHSI, 1999		Grid Survey - Sector A - AA-1
3	MEC	Yes	75mm Projectile	1	unknown	No			EHSI, 1999		Grid Survey - Sector A - AA-1
3	MEC	Yes	M66 BD Fuze	1	unknown	No			EHSI, 1999		Grid Survey - Sector A - AA-1
3	MEC	Yes	M66 BD Fuze	1	unknown	No			EHSI, 1999		Grid Survey - Sector A - AB-4
3	MEC	Yes	40mm Projectile	1	unknown	No			EHSI, 1999		Grid Survey - Sector A - AB-4
3	MEC	Yes	M48 Fuze	1	unknown	No			EHSI, 1999		Grid Survey - Sector A - AB-4
3	MEC	Yes	75mm Projectile	1	unknown	No			EHSI, 1999		Grid Survey - Sector A - AB-6
3	MEC	Yes	M72 Fuze	1	unknown	No			EHSI, 1999		Grid Survey - Sector A - AB-6
3	MEC	Yes	M68 Fuze	2	unknown	No			EHSI, 1999		Grid Survey - Sector A - AB-5
3	MEC	Yes	90 MM	1	unknown	No			EHSI, 1999		Grid Survey - Sector A - AB-5
3	MEC	Yes	M68 Fuze	1	unknown	No			EHSI, 1999		Grid Survey - Sector A - AB-1
3	MEC	Yes	M68 Fuze	2	unknown	No			EHSI, 1999		Grid Survey - Sector A - AL-6
3	MEC	Yes	M68 Fuze	1	unknown	No			EHSI, 1999		Grid Survey - Sector A - AH-6
3	MEC	Yes	M68 Fuze	6	unknown	No			EHSI, 1999		Grid Survey - Sector A - AL-5
3	MEC	Yes	M48 Fuze	1	unknown	No			EHSI, 1999		Grid Survey - Sector A - AL-5
3	MEC	Yes	MK 149 Fuze	1	unknown	No			EHSI, 1999		Grid Survey - Sector A - AL-5
3	MEC	Yes	3.5 Rocket Motor	1	unknown	No			EHSI, 1999		Grid Survey - Sector A - AL-5
3	MEC	Yes	M66 BD Fuze	1	unknown	No			EHSI, 1999		Grid Survey - Sector A - AL-5

**Military Munitions Summary Table
Fort Wingate Depot Activity
McKinley County, New Mexico**

Parcel No.	MEC or BIP	Removed	Item Description	Quantity	Depth (ft. BGS)	Mapped	Northing	Easting	Source	ID No.	Area Description
3	MEC	Yes	M72 Fuze	1	unknown	No			EHSI, 1999		Grid Survey - Sector A - AL-5
3	MEC	Yes	75mm Projectile	3	unknown	No			EHSI, 1999		Grid Survey - Sector A - AL-5
3	MEC	Yes	57mm AP/HE	1	unknown	No			EHSI, 1999		Grid Survey - Sector A - AL-6
3	MEC	Yes	25LBS Frag Bomb	1	unknown	No			EHSI, 1999		Grid Survey - Sector A - AL-6
3	MEC	Yes	M66 BD Fuze	5	unknown	No			EHSI, 1999		Grid Survey - Sector A - AL-4
3	MEC	Yes	M72 Fuze	1	unknown	No			EHSI, 1999		Grid Survey - Sector A - AL-4
3	MEC	Yes	M48 Fuze	1	unknown	No			EHSI, 1999		Grid Survey - Sector A - AL-4
3	MEC	Yes	37mm Projectile	1	unknown	No			EHSI, 1999		Grid Survey - Sector A - AL-4
3	MEC	Yes	M66 BD Fuze	1	unknown	No			EHSI, 1999		Grid Survey - Sector A - AM-4
3	MEC	Yes	40mm Projectile	1	unknown	No			EHSI, 1999		Grid Survey - Sector A - BB-1
3	MEC	Yes	40mm Projectile	1	unknown	No			EHSI, 1999		Grid Survey - Sector A - AM-3
3	MEC	Yes	57mm AP/HE	1	unknown	No			EHSI, 1999		Grid Survey - Sector A - AM-3
3	MEC	Yes	M66 BD Fuze	11	unknown	No			EHSI, 1999		Grid Survey - Sector A - AL-2
3	MEC	Yes	MK 149 Fuze	1	unknown	No			EHSI, 1999		Grid Survey - Sector A - AL-2
3	MEC	Yes	M48 Fuze	2	unknown	No			EHSI, 1999		Grid Survey - Sector A - AL-2
3	MEC	Yes	M72 Fuze	3	unknown	No			EHSI, 1999		Grid Survey - Sector A - AL-2
3	MEC	Yes	M404 Fuze	2	unknown	No			EHSI, 1999		Grid Survey - Sector A - AL-2
3	MEC	Yes	M66 BD Fuze	1	unknown	No			EHSI, 1999		Grid Survey - Sector A - AL-2
3	MEC	Yes	MK 149 Fuze	2	unknown	No			EHSI, 1999		Grid Survey - Sector A - AL-3
3	MEC	Yes	M66 BD Fuze	8	unknown	No			EHSI, 1999		Grid Survey - Sector A - AL-3
3	MEC	Yes	M48 Fuze	2	unknown	No			EHSI, 1999		Grid Survey - Sector A - AL-3
3	MEC	Yes	M66 BD Fuze	1	unknown	No			EHSI, 1999		Grid Survey - Sector A - AL-3
3	MEC	Yes	M66 BD Fuze	2	unknown	No			EHSI, 1999		Grid Survey - Sector A - S2-28
3	MEC	Yes	M66 BD Fuze	2	unknown	No			EHSI, 1999		Grid Survey - Sector A - S2-29
3	MEC	Yes	Projectile Fuze Comp.	1	unknown	No			EHSI, 1999		Grid Survey - Sector A - S2-29
3	MEC	Yes	MK 149 Fuze	1	unknown	No			EHSI, 1999		Grid Survey - Sector A - AM-2
3	MEC	Yes	M103 Fuze	1	unknown	No			EHSI, 1999		Grid Survey - Sector A - AM-2
3	MEC	Yes	M66 BD Fuze	1	unknown	No			EHSI, 1999		Grid Survey - Sector A - AM-2
3	MEC	Yes	M66 BD Fuze	3	unknown	No			EHSI, 1999		Grid Survey - Sector A - AL-1
3	MEC	Yes	M48 Fuze	3	unknown	No			EHSI, 1999		Grid Survey - Sector A - AL-1
3	MEC	Yes	M72 Fuze	5	unknown	No			EHSI, 1999		Grid Survey - Sector A - AL-1
3	MEC	Yes	MK 149 Fuze	1	unknown	No			EHSI, 1999		Grid Survey - Sector A - AL-1
3	MEC	Yes	57mm AP/HE	1	unknown	No			EHSI, 1999		Grid Survey - Sector A - AL-1
3	MEC	Yes	M68 Fuze	1	unknown	No			EHSI, 1999		Grid Survey - Sector A - AL-1
3	MEC	Yes	37mm Projectile	1	unknown	No			EHSI, 1999		Grid Survey - Sector A - AH-1
3	MEC	Yes	M72 Fuze	4	unknown	No			EHSI, 1999		Grid Survey - Sector A - AH-1
3	MEC	Yes	M66 BD Fuze	5	unknown	No			EHSI, 1999		Grid Survey - Sector A - AH-1
3	MEC	Yes	MK 149 Fuze	3	unknown	No			EHSI, 1999		Grid Survey - Sector A - AH-1
3	MEC	Yes	M120 Fuze	1	unknown	No			EHSI, 1999		Grid Survey - Sector A - AH-1
3	MEC	Yes	M500 Series Fuze	1	unknown	No			EHSI, 1999		Grid Survey - Sector A - AH-1
3	MEC	Yes	75mm Projectile	1	unknown	No			EHSI, 1999		Grid Survey - Sector A - AH-1
3	MEC	Yes	M66 BD Fuze	4	unknown	No			EHSI, 1999		Grid Survey - Sector A - AM-1
3	MEC	Yes	M66 BD Fuze	1	unknown	No			EHSI, 1999		Grid Survey - Sector A - AG-1
3	MEC	Yes	M500 Series Fuze	1	unknown	No			EHSI, 1999		Grid Survey - Sector A - AG-1
3	MEC	Yes	M66 BD Fuze	2	unknown	No			EHSI, 1999		Grid Survey - Sector A - AG-1
3	MEC	Yes	M67 Fuze	1	unknown	No			EHSI, 1999		Grid Survey - Sector A - AE-1
3	MEC	Yes	M66 BD Fuze	4	unknown	No			EHSI, 1999		Grid Survey - Sector A - AE-1
3	MEC	Yes	M72 Fuze	2	unknown	No			EHSI, 1999		Grid Survey - Sector A - AE-1
3	MEC	Yes	M68 Fuze	1	unknown	No			EHSI, 1999		Grid Survey - Sector A - AE-1
3	MEC	Yes	M48 Fuze	1	unknown	No			EHSI, 1999		Grid Survey - Sector A - AE-1
3	MEC	Yes	M404 Fuze	1	unknown	No			EHSI, 1999		Grid Survey - Sector A - AE-1
3	MEC	Yes	M38 Fuze	1	unknown	No			EHSI, 1999		Grid Survey - Sector A - AF-2
3	MEC	Yes	M103 Fuze	2	unknown	No			EHSI, 1999		Grid Survey - Sector A - AF-2

**Military Munitions Summary Table
Fort Wingate Depot Activity
McKinley County, New Mexico**

Parcel No.	MEC or BIP	Removed	Item Description	Quantity	Depth (ft. BGS)	Mapped	Northing	Easting	Source	ID No.	Area Description
3	MEC	Yes	75mm Projectile	1	unknown	No			EHSI, 1999		Grid Survey - Sector A - AF-2
3	MEC	Yes	M72 Fuze	1	unknown	No			EHSI, 1999		Grid Survey - Sector A - AF-2
3	MEC	Yes	M66 BD Fuze	2	unknown	No			EHSI, 1999		Grid Survey - Sector A - AF-2
3	MEC	Yes	M66 BD Fuze	3	unknown	No			EHSI, 1999		Grid Survey - Sector A - AG-2
3	MEC	Yes	M500 Series Fuze	1	unknown	No			EHSI, 1999		Grid Survey - Sector A - AG-2
3	MEC	Yes	75mm Projectile	1	unknown	No			EHSI, 1999		Grid Survey - Sector A - AG-2
3	MEC	Yes	M72 Fuze	2	unknown	No			EHSI, 1999		Grid Survey - Sector A - AG-2
3	MEC	Yes	M48 Fuze	1	unknown	No			EHSI, 1999		Grid Survey - Sector A - AG-2
3	MEC	Yes	M66 BD Fuze	1	unknown	No			EHSI, 1999		Grid Survey - Sector A - AK-6
3	MEC	Yes	M72 Fuze	1	unknown	No			EHSI, 1999		Grid Survey - Sector A - AK-6
3	MEC	Yes	M66 BD Fuze	3	unknown	No			EHSI, 1999		Grid Survey - Sector A - AJ-6
3	MEC	Yes	M72 Fuze	1	unknown	No			EHSI, 1999		Grid Survey - Sector A - AJ-6
3	MEC	Yes	M66 BD Fuze	1	unknown	No			EHSI, 1999		Grid Survey - Sector A - AH-6
3	MEC	Yes	M72 Fuze	5	unknown	No			EHSI, 1999		Grid Survey - Sector A - AK-5
3	MEC	Yes	M48 Fuze	2	unknown	No			EHSI, 1999		Grid Survey - Sector A - AK-5
3	MEC	Yes	90 MM	1	unknown	No			EHSI, 1999		Grid Survey - Sector A - AK-5
3	MEC	Yes	M66 BD Fuze	1	unknown	No			EHSI, 1999		Grid Survey - Sector A - AK-5
3	MEC	Yes	M48 Fuze	1	unknown	No			EHSI, 1999		Grid Survey - Sector A - AJ-5
3	MEC	Yes	M72 Fuze	3	unknown	No			EHSI, 1999		Grid Survey - Sector A - AJ-5
3	MEC	Yes	M68 Fuze	1	unknown	No			EHSI, 1999		Grid Survey - Sector A - AJ-5
3	MEC	Yes	M66 BD Fuze	2	unknown	No			EHSI, 1999		Grid Survey - Sector A - AJ-5
3	MEC	Yes	M500 Series Fuze	1	unknown	No			EHSI, 1999		Grid Survey - Sector A - AH-5
3	MEC	Yes	M48 Fuze	1	unknown	No			EHSI, 1999		Grid Survey - Sector A - AH-5
3	MEC	Yes	M66 BD Fuze	1	unknown	No			EHSI, 1999		Grid Survey - Sector A - AH-5
3	MEC	Yes	M66 BD Fuze	4	unknown	No			EHSI, 1999		Grid Survey - Sector A - AG-3
3	MEC	Yes	M48 Fuze	3	unknown	No			EHSI, 1999		Grid Survey - Sector A - AG-3
3	MEC	Yes	M72 Fuze	1	unknown	No			EHSI, 1999		Grid Survey - Sector A - AG-3
3	MEC	Yes	M40 mm	2	unknown	No			EHSI, 1999		Grid Survey - Sector A - AK-1
3	MEC	Yes	M48 Fuze	3	unknown	No			EHSI, 1999		Grid Survey - Sector A - AK-1
3	MEC	Yes	M66 BD Fuze	3	unknown	No			EHSI, 1999		Grid Survey - Sector A - AK-1
3	MEC	Yes	M72 Fuze	1	unknown	No			EHSI, 1999		Grid Survey - Sector A - AK-1
3	MEC	Yes	40mm Projectile	1	unknown	No			EHSI, 1999		Grid Survey - Sector A - AH-4
3	MEC	Yes	M66 BD Fuze	1	unknown	No			EHSI, 1999		Grid Survey - Sector A - AH-4
3	MEC	Yes	M404 Fuze	1	unknown	No			EHSI, 1999		Grid Survey - Sector A - AH-4
3	MEC	Yes	M48 Fuze	2	unknown	No			EHSI, 1999		Grid Survey - Sector A - AH-4
3	MEC	Yes	M404 Fuze	1	unknown	No			EHSI, 1999		Grid Survey - Sector A - AJ-1
3	MEC	Yes	M500 Series Fuze	1	unknown	No			EHSI, 1999		Grid Survey - Sector A - AJ-1
3	MEC	Yes	M66 BD Fuze	2	unknown	No			EHSI, 1999		Grid Survey - Sector A - AJ-1
3	MEC	Yes	MK 149 Fuze	1	unknown	No			EHSI, 1999		Grid Survey - Sector A - AJ-1
3	MEC	Yes	M48 Fuze	2	unknown	No			EHSI, 1999		Grid Survey - Sector A - AJ-1
3	MEC	Yes	M66 BD Fuze	3	unknown	No			EHSI, 1999		Grid Survey - Sector A - AD-1
3	MEC	Yes	M72 Fuze	2	unknown	No			EHSI, 1999		Grid Survey - Sector A - AH-2
3	MEC	Yes	M66 BD Fuze	2	unknown	No			EHSI, 1999		Grid Survey - Sector A - AH-2
3	MEC	Yes	M500 Series Fuze	1	unknown	No			EHSI, 1999		Grid Survey - Sector A - AH-2
3	MEC	Yes	MK 149 Fuze	1	unknown	No			EHSI, 1999		Grid Survey - Sector A - AH-2
3	MEC	Yes	M404 Fuze	1	unknown	No			EHSI, 1999		Grid Survey - Sector A - AH-2
3	MEC	Yes	M66 BD Fuze	2	unknown	No			EHSI, 1999		Grid Survey - Sector A - AE-5
3	MEC	Yes	M66 BD Fuze	4	unknown	No			EHSI, 1999		Grid Survey - Sector A - AE-6
3	MEC	Yes	M48 Fuze	1	unknown	No			EHSI, 1999		Grid Survey - Sector A - AE-6
3	MEC	Yes	M66 BD Fuze	9	unknown	No			EHSI, 1999		Grid Survey - Sector A - AK-4
3	MEC	Yes	M48 Fuze	3	unknown	No			EHSI, 1999		Grid Survey - Sector A - AK-4
3	MEC	Yes	M149 Fuze	2	unknown	No			EHSI, 1999		Grid Survey - Sector A - AK-4
3	MEC	Yes	M404 Fuze	1	unknown	No			EHSI, 1999		Grid Survey - Sector A - AK-4

**Military Munitions Summary Table
Fort Wingate Depot Activity
McKinley County, New Mexico**

Parcel No.	MEC or BIP	Removed	Item Description	Quantity	Depth (ft. BGS)	Mapped	Northing	Easting	Source	ID No.	Area Description
3	MEC	Yes	M28 Fuze	3	unknown	No			EHSI, 1999		Grid Survey - Sector A - AK-4
3	MEC	Yes	M66 BD Fuze	10	unknown	No			EHSI, 1999		Grid Survey - Sector A - AJ-4
3	MEC	Yes	M404 Fuze	1	unknown	No			EHSI, 1999		Grid Survey - Sector A - AJ-4
3	MEC	Yes	M72 Fuze	1	unknown	No			EHSI, 1999		Grid Survey - Sector A - AG-5
3	MEC	Yes	M66 BD Fuze	1	unknown	No			EHSI, 1999		Grid Survey - Sector A - AG-6
3	MEC	Yes	M66 BD Fuze	3	unknown	No			EHSI, 1999		Grid Survey - Sector A - AG-4
3	MEC	Yes	M72 Fuze	3	unknown	No			EHSI, 1999		Grid Survey - Sector A - AG-4
3	MEC	Yes	M68 Fuze	1	unknown	No			EHSI, 1999		Grid Survey - Sector A - AG-4
3	MEC	Yes	MK 149 Fuze	1	unknown	No			EHSI, 1999		Grid Survey - Sector A - AG-4
3	MEC	Yes	M68 Fuze	1	unknown	No			EHSI, 1999		Grid Survey - Sector A - AG-4
3	MEC	Yes	M66 BD Fuze	1	unknown	No			EHSI, 1999		Grid Survey - Sector A - AF-5
3	MEC	Yes	M48 Fuze	2	unknown	No			EHSI, 1999		Grid Survey - Sector A - AE-3
3	MEC	Yes	M66 BD Fuze	1	unknown	No			EHSI, 1999		Grid Survey - Sector A - AE-3
3	MEC	Yes	M66 BD Fuze	1	unknown	No			EHSI, 1999		Grid Survey - Sector A - AE-4
3	MEC	Yes	M72 Fuze	1	unknown	No			EHSI, 1999		Grid Survey - Sector A - AE-4
3	MEC	Yes	M404 Fuze	1	unknown	No			EHSI, 1999		Grid Survey - Sector A - AJ-2
3	MEC	Yes	M48 Fuze	7	unknown	No			EHSI, 1999		Grid Survey - Sector A - AJ-2
3	MEC	Yes	M66 BD Fuze	6	unknown	No			EHSI, 1999		Grid Survey - Sector A - AJ-2
3	MEC	Yes	M149 Fuze	2	unknown	No			EHSI, 1999		Grid Survey - Sector A - AJ-2
3	MEC	Yes	M72 Fuze	1	unknown	No			EHSI, 1999		Grid Survey - Sector A - AD-5
3	MEC	Yes	M66 BD Fuze	1	unknown	No			EHSI, 1999		Grid Survey - Sector A - AD-5
3	MEC	Yes	M48 Fuze	1	unknown	No			EHSI, 1999		Grid Survey - Sector A - AD-5
3	MEC	Yes	M66 BD Fuze	1	unknown	No			EHSI, 1999		Grid Survey - Sector A - AH-3
3	MEC	Yes	M404 Fuze	1	unknown	No			EHSI, 1999		Grid Survey - Sector A - AH-3
3	MEC	Yes	M72 Fuze	1	unknown	No			EHSI, 1999		Grid Survey - Sector A - AH-3
3	MEC	Yes	MK 149 Fuze	1	unknown	No			EHSI, 1999		Grid Survey - Sector A - AD-4
3	MEC	Yes	M48 Fuze	1	unknown	No			EHSI, 1999		Grid Survey - Sector A - AD-4
3	MEC	Yes	M66 BD Fuze	2	unknown	No			EHSI, 1999		Grid Survey - Sector A - AD-3
3	MEC	Yes	M66 BD Fuze	2	unknown	No			EHSI, 1999		Grid Survey - Sector A - AJ-3
3	MEC	Yes	M72 Fuze	1	unknown	No			EHSI, 1999		Grid Survey - Sector A - AJ-3
3	MEC	Yes	MK 149 Fuze	2	unknown	No			EHSI, 1999		Grid Survey - Sector A - AK-3
3	MEC	Yes	40mm Projectile	2	unknown	No			EHSI, 1999		Grid Survey - Sector A - AK-3
3	MEC	Yes	M66 BD Fuze	1	unknown	No			EHSI, 1999		Grid Survey - Sector A - AD-2
3	MEC	Yes	75mm Projectile	1	unknown	No			EHSI, 1999		Grid Survey - Sector A - AG-7
3	MEC	Yes	40mm Projectile	2	unknown	No			EHSI, 1999		Transect Search Routes - Lane 1
3	MEC	Yes	5 pounds OE scrap (inert)		0 - 1'	Yes	1611898.19	2485923.21	USA, 2001	594	Western Boundary Fence Line - Grid S 11
3	MEC	Yes	1 pounds OE scrap (inert)		0 - 1'	Yes	1612096.73	2485917.94	USA, 2001	595	Western Boundary Fence Line - Grid S 12
3	MEC	Yes	1 pounds OE scrap (inert)		0 - 1'	Yes	1612695.87	2485933.10	USA, 2001	596	Western Boundary Fence Line - Grid S 15
3	MEC	Yes	5 pounds OE scrap (inert)		0 - 1'	Yes	1612894.81	2485937.04	USA, 2001	597	Western Boundary Fence Line - Grid S 16
3	MEC	Yes	15 pounds OE scrap (inert)		0 - 1'	Yes	1613052.76	2485947.03	USA, 2001	598	Western Boundary Fence Line - Grid S 17
3	MEC	Yes	40 pounds OE scrap (inert)		0 - 1'	Yes	1613483.89	2485951.30	USA, 2001	599	Western Boundary Fence Line - Grid S 19
3	MEC	Yes	1 pounds OE scrap (inert)		0 - 1'	Yes	1613668.36	2485949.16	USA, 2001	600	Western Boundary Fence Line - Grid S 20
OFF-SITE	MEC	Yes	2 pounds OE scrap (inert)		0 - 1'	Yes	1613859.51	2485952.90	USA, 2001	601	Western Boundary Fence Line - Grid S 21
OFF-SITE	MEC	Yes	30 pounds OE scrap (inert)		0 - 1'	Yes	1614044.21	2485958.05	USA, 2001	602	Western Boundary Fence Line - Grid S 22
OFF-SITE	MEC	Yes	10 pounds OE scrap (inert)		0 - 1'	Yes	1614236.69	2485958.05	USA, 2001	603	Western Boundary Fence Line - Grid S 23
OFF-SITE	MEC	Yes	10 pounds OE scrap (inert)		0 - 1'	Yes	1614421.90	2485961.45	USA, 2001	604	Western Boundary Fence Line - Grid S 24
OFF-SITE	MEC	Yes	5 pounds OE scrap (inert)		0 - 1'	Yes	1614619.07	2485964.37	USA, 2001	605	Western Boundary Fence Line - Grid S 25
OFF-SITE	MEC	Yes	4 pounds OE scrap (inert)		0 - 1'	Yes	1614812.68	2485969.02	USA, 2001	606	Western Boundary Fence Line - Grid S 26
OFF-SITE	MEC	Yes	5 pounds OE scrap (inert)		0 - 1'	Yes	1615016.99	2485969.00	USA, 2001	607	Western Boundary Fence Line - Grid S 27
OFF-SITE	MEC	Yes	2 pounds OE scrap (inert)		0 - 1'	Yes	1615210.58	2485986.04	USA, 2001	608	Western Boundary Fence Line - Grid S 28
OFF-SITE	MEC	Yes	2 pounds OE scrap (inert)		0 - 1'	Yes	1615402.52	2486003.75	USA, 2001	609	Western Boundary Fence Line - Grid S 29
OFF-SITE	BIP	Yes	M83 Butterfly Bomblet (active)		0 - 1'	Yes	1615673.72	2486034.02	USA, 2001	610	Western Boundary Fence Line - Grid S 30
OFF-SITE	MEC	Yes	15 pounds OE scrap (inert)		0 - 1'	Yes	1615593.72	2486020.02	USA, 2001	611	Western Boundary Fence Line - Grid S 30

**Military Munitions Summary Table
Fort Wingate Depot Activity
McKinley County, New Mexico**

Parcel No.	MEC or BIP	Removed	Item Description	Quantity	Depth (ft. BGS)	Mapped	Northing	Easting	Source	ID No.	Area Description
OFF-SITE	MEC	Yes	1 pounds OE scrap (inert)		0 - 1'	Yes	1615759.94	2486034.87	USA, 2001	612	Western Boundary Fence Line - Grid S 31
OFF-SITE	MEC	Yes	20 pounds OE scrap (inert)		0 - 1'	Yes	1615980.31	2486052.47	USA, 2001	613	Western Boundary Fence Line - Grid S 32
OFF-SITE	MEC	Yes	20 pounds OE scrap (inert)		0 - 1'	Yes	1616161.21	2486068.64	USA, 2001	614	Western Boundary Fence Line - Grid S 33
OFF-SITE	MEC	Yes	25 pounds OE scrap (inert)		0 - 1'	Yes	1616347.95	2486086.46	USA, 2001	615	Western Boundary Fence Line - Grid N 1
OFF-SITE	MEC	Yes	10 pounds OE scrap (inert)		0 - 1'	Yes	1616537.03	2486100.53	USA, 2001	616	Western Boundary Fence Line - Grid N 2
3	MEC	Yes	30 pounds OE scrap (inert)		0 - 1'	Yes	1616735.45	2486116.97	USA, 2001	617	Western Boundary Fence Line - Grid N 3
3	MEC	Yes	20 pounds OE scrap (inert)		0 - 1'	Yes	1616925.03	2486133.62	USA, 2001	618	Western Boundary Fence Line - Grid N 4
3	MEC	Yes	15 pounds OE scrap (inert)		0 - 1'	Yes	1617125.14	2486151.88	USA, 2001	619	Western Boundary Fence Line - Grid N 5
3	MEC	Yes	25 pounds OE scrap (inert)		0 - 1'	Yes	1617323.43	2486170.70	USA, 2001	620	Western Boundary Fence Line - Grid N 6
3	MEC	Yes	10 pounds OE scrap (inert)		0 - 1'	Yes	1617522.77	2486185.49	USA, 2001	621	Western Boundary Fence Line - Grid N 7
3	MEC	Yes	1 pounds OE scrap (inert)		0 - 1'	Yes	1617717.40	2486202.50	USA, 2001	622	Western Boundary Fence Line - Grid N 8
3	MEC	Yes	0.5 pounds OE scrap (inert)		0 - 1'	Yes	1617906.22	2486220.23	USA, 2001	623	Western Boundary Fence Line - Grid N 9
3	MEC	Yes	0.5 pounds OE scrap (inert)		0 - 1'	Yes	1618102.87	2486237.77	USA, 2001	624	Western Boundary Fence Line - Grid N 10
3	MEC	Yes	0.2 pounds OE scrap (inert)		0 - 1'	Yes	1618303.93	2486254.25	USA, 2001	625	Western Boundary Fence Line - Grid N 11
3	MEC	Yes	15 pounds OE scrap (inert)		0 - 1'	Yes	1618492.07	2486272.80	USA, 2001	626	Western Boundary Fence Line - Grid N 12
3	MEC	Yes	5 pounds OE scrap (inert)		0 - 1'	Yes	1618530.72	2486326.51	USA, 2001	627	Western Boundary Fence Line - Grid N 13
3	MEC	Yes	20 pounds OE scrap (inert)		0 - 1'	Yes	1618727.75	2486307.92	USA, 2001	628	Western Boundary Fence Line - Grid N 14
3	MEC	Yes	5 pounds OE scrap (inert)		0 - 1'	Yes	1618921.35	2486307.46	USA, 2001	629	Western Boundary Fence Line - Grid N 15
3	MEC	Yes	10 pounds OE scrap (inert)		0 - 1'	Yes	1619133.80	2486330.51	USA, 2001	630	Western Boundary Fence Line - Grid N 16
3	MEC	Yes	2 pounds OE scrap (inert)		0 - 1'	Yes	1619318.24	2486343.58	USA, 2001	631	Western Boundary Fence Line - Grid N 17
3	MEC	Yes	1 pounds OE scrap (inert)		0 - 1'	Yes	1620705.79	2486465.72	USA, 2001	632	Western Boundary Fence Line - Grid N 24
3	MEC	Yes	1 pounds OE scrap (inert)		0 - 1'	Yes	1621679.91	2486578.75	USA, 2001	633	Western Boundary Fence Line - Grid N 29
3	MEC	Yes	1 pounds OE scrap (inert)		0 - 1'	Yes	1622257.02	2486652.71	USA, 2001	634	Western Boundary Fence Line - Grid N 32
11	MEC	Yes	37mm Projectile (inert)		unknown	Yes	1643883.38	2497963.84	EHSI, 1998	635	Electrical Subcontractor Clearance
11	MEC	Yes	37mm Projectile (inert)		unknown	Yes	1643884.10	2497962.55	EHSI, 1998	636	Electrical Subcontractor Clearance
11	MEC	Yes	37mm Projectile (inert)		unknown	Yes	1643884.61	2497961.02	EHSI, 1998	637	Electrical Subcontractor Clearance
11	MEC	Yes	75mm Projectile (inert)		unknown	Yes	1643885.30	2497959.84	EHSI, 1998	638	Electrical Subcontractor Clearance
11	MEC	Yes	75mm Projectile (inert)		unknown	Yes	1643885.96	2497958.53	EHSI, 1998	639	Electrical Subcontractor Clearance
3	BIP	Yes	918 Blow-in-Place items include: 40mm Projectile (5), 57mm Projectile (3), 60mm Mortar (1), 75mm Projectile (1), 81mm Mortar (1), PG-9 Rocket (1), 5" Zuni Rocket Warhead (1), 20LB. Frag Bomb (3), BLU-3 Bomblet (96), BLU-4 Bomblet (259), and M83 Butterfly Bomblet (547). Locations for 656 items have been mapped, the remaining 262 locations are unknown.	1	0 - 6"	Yes	1616662.70	2487093.99	UXB, 1993	640	Current and Closed OB/OD Areas
3	BIP	Yes		1	0 - 6"	Yes	1616652.05	2487153.18	UXB, 1993	641	Current and Closed OB/OD Areas
3	BIP	Yes		1	0 - 6"	Yes	1616587.06	2487231.30	UXB, 1993	642	Current and Closed OB/OD Areas
3	BIP	Yes		1	0 - 6"	Yes	1616448.26	2487221.89	UXB, 1993	643	Current and Closed OB/OD Areas
3	BIP	Yes		1	0 - 6"	Yes	1616390.67	2487293.23	UXB, 1993	644	Current and Closed OB/OD Areas
3	BIP	Yes		1	0 - 6"	Yes	1615827.14	2487283.62	UXB, 1993	645	Current and Closed OB/OD Areas
3	BIP	Yes		1	0 - 6"	Yes	1615822.42	2487358.70	UXB, 1993	646	Current and Closed OB/OD Areas
3	BIP	Yes		1	0 - 6"	Yes	1616473.89	2487382.11	UXB, 1993	647	Current and Closed OB/OD Areas
3	BIP	Yes		1	0 - 6"	Yes	1616530.52	2487386.50	UXB, 1993	648	Current and Closed OB/OD Areas
3	BIP	Yes		1	0 - 6"	Yes	1616633.15	2487367.80	UXB, 1993	649	Current and Closed OB/OD Areas
3	BIP	Yes		1	0 - 6"	Yes	1615969.55	2487437.14	UXB, 1993	650	Current and Closed OB/OD Areas
3	BIP	Yes		1	0 - 6"	Yes	1615921.98	2487431.26	UXB, 1993	651	Current and Closed OB/OD Areas
3	BIP	Yes		1	0 - 6"	Yes	1615856.58	2487432.65	UXB, 1993	652	Current and Closed OB/OD Areas
3	BIP	Yes		1	0 - 6"	Yes	1616002.87	2487508.68	UXB, 1993	653	Current and Closed OB/OD Areas
3	BIP	Yes		1	0 - 6"	Yes	1616060.34	2487504.58	UXB, 1993	654	Current and Closed OB/OD Areas
3	BIP	Yes		1	0 - 6"	Yes	1616129.63	2487511.89	UXB, 1993	655	Current and Closed OB/OD Areas
3	BIP	Yes		1	0 - 6"	Yes	1616692.48	2487537.08	UXB, 1993	656	Current and Closed OB/OD Areas
3	BIP	Yes		1	0 - 6"	Yes	1616767.22	2487603.35	UXB, 1993	657	Current and Closed OB/OD Areas
3	BIP	Yes		1	0 - 6"	Yes	1616825.11	2487600.68	UXB, 1993	658	Current and Closed OB/OD Areas
3	BIP	Yes		1	0 - 6"	Yes	1616332.65	2487676.12	UXB, 1993	659	Current and Closed OB/OD Areas
3	BIP	Yes		1	0 - 6"	Yes	1616488.36	2487774.82	UXB, 1993	660	Current and Closed OB/OD Areas
3	BIP	Yes		1	0 - 6"	Yes	1615882.30	2487763.35	UXB, 1993	661	Current and Closed OB/OD Areas
3	BIP	Yes		1	0 - 6"	Yes	1616555.37	2487866.31	UXB, 1993	662	Current and Closed OB/OD Areas
3	BIP	Yes		1	0 - 6"	Yes	1616635.55	2487862.73	UXB, 1993	663	Current and Closed OB/OD Areas
3	BIP	Yes		1	0 - 6"	Yes	1616822.31	2487869.04	UXB, 1993	664	Current and Closed OB/OD Areas

**Military Munitions Summary Table
Fort Wingate Depot Activity
McKinley County, New Mexico**

Parcel No.	MEC or BIP	Removed	Item Description	Quantity	Depth (ft. BGS)	Mapped	Northing	Easting	Source	ID No.	Area Description
3	BIP	Yes		1	0 - 6"	Yes	1616633.92	2487932.26	UXB, 1993	665	Current and Closed OB/OD Areas
3	BIP	Yes		1	0 - 6"	Yes	1616490.51	2487930.70	UXB, 1993	666	Current and Closed OB/OD Areas
3	BIP	Yes		1	0 - 6"	Yes	1616074.79	2487908.65	UXB, 1993	667	Current and Closed OB/OD Areas
3	BIP	Yes		1	0 - 6"	Yes	1616062.46	2487952.14	UXB, 1993	668	Current and Closed OB/OD Areas
3	BIP	Yes		1	0 - 6"	Yes	1615803.17	2487936.96	UXB, 1993	669	Current and Closed OB/OD Areas
3	BIP	Yes		1	0 - 6"	Yes	1615037.24	2487738.06	UXB, 1993	670	Current and Closed OB/OD Areas
3	BIP	Yes		1	0 - 6"	Yes	1615050.47	2487781.73	UXB, 1993	671	Current and Closed OB/OD Areas
3	BIP	Yes		1	0 - 6"	Yes	1614978.30	2487764.83	UXB, 1993	672	Current and Closed OB/OD Areas
3	BIP	Yes		1	0 - 6"	Yes	1615497.53	2487898.91	UXB, 1993	673	Current and Closed OB/OD Areas
3	BIP	Yes		1	0 - 6"	Yes	1615641.03	2487833.72	UXB, 1993	674	Current and Closed OB/OD Areas
3	BIP	Yes		1	0 - 6"	Yes	1615552.63	2487841.20	UXB, 1993	675	Current and Closed OB/OD Areas
3	BIP	Yes		1	0 - 6"	Yes	1615611.69	2487779.40	UXB, 1993	676	Current and Closed OB/OD Areas
3	BIP	Yes		1	0 - 6"	Yes	1615327.36	2487795.32	UXB, 1993	677	Current and Closed OB/OD Areas
3	BIP	Yes		1	0 - 6"	Yes	1615242.73	2487759.87	UXB, 1993	678	Current and Closed OB/OD Areas
3	BIP	Yes		1	0 - 6"	Yes	1615179.73	2487760.42	UXB, 1993	679	Current and Closed OB/OD Areas
3	BIP	Yes		1	0 - 6"	Yes	1615011.90	2487829.76	UXB, 1993	680	Current and Closed OB/OD Areas
3	BIP	Yes		1	0 - 6"	Yes	1614939.09	2487762.63	UXB, 1993	681	Current and Closed OB/OD Areas
3	BIP	Yes		1	0 - 6"	Yes	1614864.31	2487783.50	UXB, 1993	682	Current and Closed OB/OD Areas
3	BIP	Yes		1	0 - 6"	Yes	1614950.56	2487717.21	UXB, 1993	683	Current and Closed OB/OD Areas
3	BIP	Yes		1	0 - 6"	Yes	1614883.32	2487727.98	UXB, 1993	684	Current and Closed OB/OD Areas
3	BIP	Yes		1	0 - 6"	Yes	1614834.53	2487739.10	UXB, 1993	685	Current and Closed OB/OD Areas
3	BIP	Yes		1	0 - 6"	Yes	1614804.01	2487743.91	UXB, 1993	686	Current and Closed OB/OD Areas
3	BIP	Yes		1	0 - 6"	Yes	1614862.93	2487685.42	UXB, 1993	687	Current and Closed OB/OD Areas
3	BIP	Yes		1	0 - 6"	Yes	1614981.48	2487670.74	UXB, 1993	688	Current and Closed OB/OD Areas
3	BIP	Yes		1	0 - 6"	Yes	1615079.37	2487673.62	UXB, 1993	689	Current and Closed OB/OD Areas
3	BIP	Yes		1	0 - 6"	Yes	1615215.35	2487704.22	UXB, 1993	690	Current and Closed OB/OD Areas
3	BIP	Yes		1	0 - 6"	Yes	1615256.10	2487703.64	UXB, 1993	691	Current and Closed OB/OD Areas
3	BIP	Yes		1	0 - 6"	Yes	1615328.35	2487740.43	UXB, 1993	692	Current and Closed OB/OD Areas
3	BIP	Yes		1	0 - 6"	Yes	1615419.75	2487740.19	UXB, 1993	693	Current and Closed OB/OD Areas
3	BIP	Yes		1	0 - 6"	Yes	1615677.65	2487689.96	UXB, 1993	694	Current and Closed OB/OD Areas
3	BIP	Yes		1	0 - 6"	Yes	1615206.11	2487634.20	UXB, 1993	695	Current and Closed OB/OD Areas
3	BIP	Yes		1	0 - 6"	Yes	1615147.41	2487623.10	UXB, 1993	696	Current and Closed OB/OD Areas
3	BIP	Yes		1	0 - 6"	Yes	1615092.79	2487626.86	UXB, 1993	697	Current and Closed OB/OD Areas
3	BIP	Yes		1	0 - 6"	Yes	1615056.57	2487621.48	UXB, 1993	698	Current and Closed OB/OD Areas
3	BIP	Yes		1	0 - 6"	Yes	1614939.48	2487624.38	UXB, 1993	699	Current and Closed OB/OD Areas
3	BIP	Yes		1	0 - 6"	Yes	1614867.72	2487630.23	UXB, 1993	700	Current and Closed OB/OD Areas
3	BIP	Yes		1	0 - 6"	Yes	1614940.22	2487575.17	UXB, 1993	701	Current and Closed OB/OD Areas
3	BIP	Yes		1	0 - 6"	Yes	1615314.01	2487592.54	UXB, 1993	702	Current and Closed OB/OD Areas
3	BIP	Yes		1	0 - 6"	Yes	1615422.22	2487629.97	UXB, 1993	703	Current and Closed OB/OD Areas
3	BIP	Yes		1	0 - 6"	Yes	1615569.05	2487639.73	UXB, 1993	704	Current and Closed OB/OD Areas
3	BIP	Yes		1	0 - 6"	Yes	1615554.02	2487572.30	UXB, 1993	705	Current and Closed OB/OD Areas
3	BIP	Yes		1	0 - 6"	Yes	1615488.37	2487568.47	UXB, 1993	706	Current and Closed OB/OD Areas
3	BIP	Yes		1	0 - 6"	Yes	1615371.67	2487551.98	UXB, 1993	707	Current and Closed OB/OD Areas
3	BIP	Yes		1	0 - 6"	Yes	1615206.78	2487522.01	UXB, 1993	708	Current and Closed OB/OD Areas
3	BIP	Yes		1	0 - 6"	Yes	1615082.18	2487512.75	UXB, 1993	709	Current and Closed OB/OD Areas
3	BIP	Yes		1	0 - 6"	Yes	1615003.93	2487515.47	UXB, 1993	710	Current and Closed OB/OD Areas
3	BIP	Yes		1	0 - 6"	Yes	1614947.46	2487518.19	UXB, 1993	711	Current and Closed OB/OD Areas
3	BIP	Yes		1	0 - 6"	Yes	1615184.67	2487475.58	UXB, 1993	712	Current and Closed OB/OD Areas
3	BIP	Yes		1	0 - 6"	Yes	1615090.64	2487470.98	UXB, 1993	713	Current and Closed OB/OD Areas
3	BIP	Yes		1	0 - 6"	Yes	1615037.44	2487474.80	UXB, 1993	714	Current and Closed OB/OD Areas
3	BIP	Yes		1	0 - 6"	Yes	1614958.99	2487471.35	UXB, 1993	715	Current and Closed OB/OD Areas
3	BIP	Yes		1	0 - 6"	Yes	1614911.77	2487468.33	UXB, 1993	716	Current and Closed OB/OD Areas
3	BIP	Yes		1	0 - 6"	Yes	1614799.38	2487439.72	UXB, 1993	717	Current and Closed OB/OD Areas

**Military Munitions Summary Table
Fort Wingate Depot Activity
McKinley County, New Mexico**

Parcel No.	MEC or BIP	Removed	Item Description	Quantity	Depth (ft. BGS)	Mapped	Northing	Easting	Source	ID No.	Area Description
3	BIP	Yes		1	0 - 6"	Yes	1615088.76	2487416.91	UXB, 1993	718	Current and Closed OB/OD Areas
3	BIP	Yes		1	0 - 6"	Yes	1615237.83	2487418.73	UXB, 1993	719	Current and Closed OB/OD Areas
3	BIP	Yes		1	0 - 6"	Yes	1615399.39	2487449.03	UXB, 1993	720	Current and Closed OB/OD Areas
3	BIP	Yes		1	0 - 6"	Yes	1615304.90	2487379.53	UXB, 1993	721	Current and Closed OB/OD Areas
3	BIP	Yes		1	0 - 6"	Yes	1615392.62	2487376.76	UXB, 1993	722	Current and Closed OB/OD Areas
3	BIP	Yes		1	0 - 6"	Yes	1615492.15	2487342.30	UXB, 1993	723	Current and Closed OB/OD Areas
3	BIP	Yes		1	0 - 6"	Yes	1615369.12	2487318.90	UXB, 1993	724	Current and Closed OB/OD Areas
3	BIP	Yes		1	0 - 6"	Yes	1615316.82	2487323.71	UXB, 1993	725	Current and Closed OB/OD Areas
3	BIP	Yes		1	0 - 6"	Yes	1615214.66	2487321.11	UXB, 1993	726	Current and Closed OB/OD Areas
3	BIP	Yes		1	0 - 6"	Yes	1615290.05	2487264.76	UXB, 1993	727	Current and Closed OB/OD Areas
3	BIP	Yes		1	0 - 6"	Yes	1615372.14	2487271.68	UXB, 1993	728	Current and Closed OB/OD Areas
3	BIP	Yes		1	0 - 6"	Yes	1615478.19	2487272.08	UXB, 1993	729	Current and Closed OB/OD Areas
3	BIP	Yes		1	0 - 6"	Yes	1615580.72	2487287.95	UXB, 1993	730	Current and Closed OB/OD Areas
3	BIP	Yes		1	0 - 6"	Yes	1615707.31	2487294.93	UXB, 1993	731	Current and Closed OB/OD Areas
3	BIP	Yes		1	0 - 6"	Yes	1615707.67	2487232.92	UXB, 1993	732	Current and Closed OB/OD Areas
3	BIP	Yes		1	0 - 6"	Yes	1615284.40	2487220.95	UXB, 1993	733	Current and Closed OB/OD Areas
3	BIP	Yes		1	0 - 6"	Yes	1615211.54	2487219.64	UXB, 1993	734	Current and Closed OB/OD Areas
3	BIP	Yes		1	0 - 6"	Yes	1615133.02	2487228.51	UXB, 1993	735	Current and Closed OB/OD Areas
3	BIP	Yes		1	0 - 6"	Yes	1614925.11	2487240.21	UXB, 1993	736	Current and Closed OB/OD Areas
3	BIP	Yes		1	0 - 6"	Yes	1614855.77	2487255.63	UXB, 1993	737	Current and Closed OB/OD Areas
3	BIP	Yes		1	0 - 6"	Yes	1615245.46	2487180.41	UXB, 1993	738	Current and Closed OB/OD Areas
3	BIP	Yes		1	0 - 6"	Yes	1615301.77	2487170.57	UXB, 1993	739	Current and Closed OB/OD Areas
3	BIP	Yes		1	0 - 6"	Yes	1615352.59	2487167.12	UXB, 1993	740	Current and Closed OB/OD Areas
3	BIP	Yes		1	0 - 6"	Yes	1615597.46	2487176.46	UXB, 1993	741	Current and Closed OB/OD Areas
3	BIP	Yes		1	0 - 6"	Yes	1615649.34	2487127.13	UXB, 1993	742	Current and Closed OB/OD Areas
3	BIP	Yes		1	0 - 6"	Yes	1615104.09	2487121.64	UXB, 1993	743	Current and Closed OB/OD Areas
3	BIP	Yes		1	0 - 6"	Yes	1613936.30	2488158.95	UXB, 1993	744	Current and Closed OB/OD Areas
3	BIP	Yes		1	0 - 6"	Yes	1613991.99	2488141.51	UXB, 1993	745	Current and Closed OB/OD Areas
3	BIP	Yes		1	0 - 6"	Yes	1614110.92	2488150.52	UXB, 1993	746	Current and Closed OB/OD Areas
3	BIP	Yes		1	0 - 6"	Yes	1614580.41	2487929.65	UXB, 1993	747	Current and Closed OB/OD Areas
3	BIP	Yes		1	0 - 6"	Yes	1614641.13	2487873.13	UXB, 1993	748	Current and Closed OB/OD Areas
3	BIP	Yes		1	0 - 6"	Yes	1614693.03	2487834.22	UXB, 1993	749	Current and Closed OB/OD Areas
3	BIP	Yes		1	0 - 6"	Yes	1614712.26	2487763.09	UXB, 1993	750	Current and Closed OB/OD Areas
3	BIP	Yes		1	0 - 6"	Yes	1614650.73	2487816.26	UXB, 1993	751	Current and Closed OB/OD Areas
3	BIP	Yes		1	0 - 6"	Yes	1614221.81	2488083.89	UXB, 1993	752	Current and Closed OB/OD Areas
3	BIP	Yes		1	0 - 6"	Yes	1614150.40	2488092.59	UXB, 1993	753	Current and Closed OB/OD Areas
3	BIP	Yes		1	0 - 6"	Yes	1613896.61	2488081.44	UXB, 1993	754	Current and Closed OB/OD Areas
3	BIP	Yes		1	0 - 6"	Yes	1614008.01	2488067.87	UXB, 1993	755	Current and Closed OB/OD Areas
3	BIP	Yes		1	0 - 6"	Yes	1614310.41	2488039.48	UXB, 1993	756	Current and Closed OB/OD Areas
3	BIP	Yes		1	0 - 6"	Yes	1614514.53	2487887.93	UXB, 1993	757	Current and Closed OB/OD Areas
3	BIP	Yes		1	0 - 6"	Yes	1614687.41	2487735.95	UXB, 1993	758	Current and Closed OB/OD Areas
3	BIP	Yes		1	0 - 6"	Yes	1614578.97	2487789.90	UXB, 1993	759	Current and Closed OB/OD Areas
3	BIP	Yes		1	0 - 6"	Yes	1614070.91	2488015.70	UXB, 1993	760	Current and Closed OB/OD Areas
3	BIP	Yes		1	0 - 6"	Yes	1613931.36	2488034.20	UXB, 1993	761	Current and Closed OB/OD Areas
3	BIP	Yes		1	0 - 6"	Yes	1613927.32	2487986.19	UXB, 1993	762	Current and Closed OB/OD Areas
3	BIP	Yes		1	0 - 6"	Yes	1614044.90	2487971.95	UXB, 1993	763	Current and Closed OB/OD Areas
3	BIP	Yes		1	0 - 6"	Yes	1614142.28	2487964.86	UXB, 1993	764	Current and Closed OB/OD Areas
3	BIP	Yes		1	0 - 6"	Yes	1614537.01	2487753.49	UXB, 1993	765	Current and Closed OB/OD Areas
3	BIP	Yes		1	0 - 6"	Yes	1614592.20	2487715.20	UXB, 1993	766	Current and Closed OB/OD Areas
3	BIP	Yes		1	0 - 6"	Yes	1614659.98	2487670.35	UXB, 1993	767	Current and Closed OB/OD Areas
3	BIP	Yes		1	0 - 6"	Yes	1614724.12	2487622.50	UXB, 1993	768	Current and Closed OB/OD Areas
3	BIP	Yes		1	0 - 6"	Yes	1614392.74	2487825.28	UXB, 1993	769	Current and Closed OB/OD Areas
3	BIP	Yes		1	0 - 6"	Yes	1614143.17	2487912.34	UXB, 1993	770	Current and Closed OB/OD Areas

**Military Munitions Summary Table
Fort Wingate Depot Activity
McKinley County, New Mexico**

Parcel No.	MEC or BIP	Removed	Item Description	Quantity	Depth (ft. BGS)	Mapped	Northing	Easting	Source	ID No.	Area Description
3	BIP	Yes		1	0 - 6"	Yes	1613962.60	2487926.66	UXB, 1993	771	Current and Closed OB/OD Areas
3	BIP	Yes		1	0 - 6"	Yes	1613895.12	2487889.13	UXB, 1993	772	Current and Closed OB/OD Areas
3	BIP	Yes		1	0 - 6"	Yes	1614116.97	2487861.94	UXB, 1993	773	Current and Closed OB/OD Areas
3	BIP	Yes		1	0 - 6"	Yes	1614325.21	2487810.48	UXB, 1993	774	Current and Closed OB/OD Areas
3	BIP	Yes		1	0 - 6"	Yes	1614706.30	2487532.22	UXB, 1993	775	Current and Closed OB/OD Areas
3	BIP	Yes		1	0 - 6"	Yes	1613880.49	2487790.94	UXB, 1993	776	Current and Closed OB/OD Areas
3	BIP	Yes		1	0 - 6"	Yes	1614412.21	2487641.00	UXB, 1993	777	Current and Closed OB/OD Areas
3	BIP	Yes		1	0 - 6"	Yes	1614498.24	2487590.32	UXB, 1993	778	Current and Closed OB/OD Areas
3	BIP	Yes		1	0 - 6"	Yes	1614661.27	2487468.69	UXB, 1993	779	Current and Closed OB/OD Areas
3	BIP	Yes		1	0 - 6"	Yes	1614716.39	2487442.70	UXB, 1993	780	Current and Closed OB/OD Areas
3	BIP	Yes		1	0 - 6"	Yes	1614335.32	2487623.41	UXB, 1993	781	Current and Closed OB/OD Areas
3	BIP	Yes		1	0 - 6"	Yes	1614120.94	2487717.69	UXB, 1993	782	Current and Closed OB/OD Areas
3	BIP	Yes		1	0 - 6"	Yes	1614059.00	2487726.34	UXB, 1993	783	Current and Closed OB/OD Areas
3	BIP	Yes		1	0 - 6"	Yes	1614019.91	2487667.80	UXB, 1993	784	Current and Closed OB/OD Areas
3	BIP	Yes		1	0 - 6"	Yes	1614076.91	2487652.78	UXB, 1993	785	Current and Closed OB/OD Areas
3	BIP	Yes		1	0 - 6"	Yes	1614141.32	2487641.88	UXB, 1993	786	Current and Closed OB/OD Areas
3	BIP	Yes		1	0 - 6"	Yes	1614220.92	2487640.64	UXB, 1993	787	Current and Closed OB/OD Areas
3	BIP	Yes		1	0 - 6"	Yes	1614263.05	2487619.29	UXB, 1993	788	Current and Closed OB/OD Areas
3	BIP	Yes		1	0 - 6"	Yes	1614387.23	2487530.52	UXB, 1993	789	Current and Closed OB/OD Areas
3	BIP	Yes		1	0 - 6"	Yes	1614435.98	2487498.57	UXB, 1993	790	Current and Closed OB/OD Areas
3	BIP	Yes		1	0 - 6"	Yes	1614292.27	2487536.29	UXB, 1993	791	Current and Closed OB/OD Areas
3	BIP	Yes		1	0 - 6"	Yes	1614334.53	2487512.10	UXB, 1993	792	Current and Closed OB/OD Areas
3	BIP	Yes		1	0 - 6"	Yes	1614381.78	2487481.98	UXB, 1993	793	Current and Closed OB/OD Areas
3	BIP	Yes		1	0 - 6"	Yes	1614386.85	2487420.65	UXB, 1993	794	Current and Closed OB/OD Areas
3	BIP	Yes		1	0 - 6"	Yes	1614313.63	2487459.57	UXB, 1993	795	Current and Closed OB/OD Areas
3	BIP	Yes		1	0 - 6"	Yes	1614203.66	2487505.41	UXB, 1993	796	Current and Closed OB/OD Areas
3	BIP	Yes		1	0 - 6"	Yes	1614047.82	2487549.70	UXB, 1993	797	Current and Closed OB/OD Areas
3	BIP	Yes		1	0 - 6"	Yes	1614157.24	2487462.65	UXB, 1993	798	Current and Closed OB/OD Areas
3	BIP	Yes		1	0 - 6"	Yes	1614060.50	2487498.17	UXB, 1993	799	Current and Closed OB/OD Areas
3	BIP	Yes		1	0 - 6"	Yes	1613955.63	2487535.71	UXB, 1993	800	Current and Closed OB/OD Areas
3	BIP	Yes		1	0 - 6"	Yes	1613910.13	2487547.44	UXB, 1993	801	Current and Closed OB/OD Areas
3	BIP	Yes		1	0 - 6"	Yes	1613953.49	2487487.31	UXB, 1993	802	Current and Closed OB/OD Areas
3	BIP	Yes		1	0 - 6"	Yes	1614080.97	2487441.77	UXB, 1993	803	Current and Closed OB/OD Areas
3	BIP	Yes		1	0 - 6"	Yes	1614131.06	2487422.67	UXB, 1993	804	Current and Closed OB/OD Areas
3	BIP	Yes		1	0 - 6"	Yes	1613946.82	2487348.28	UXB, 1993	805	Current and Closed OB/OD Areas
3	BIP	Yes		1	0 - 6"	Yes	1614572.88	2487174.07	UXB, 1993	806	Current and Closed OB/OD Areas
3	BIP	Yes		1	0 - 6"	Yes	1614446.38	2487175.61	UXB, 1993	807	Current and Closed OB/OD Areas
3	BIP	Yes		1	0 - 6"	Yes	1614338.76	2487189.35	UXB, 1993	808	Current and Closed OB/OD Areas
3	BIP	Yes		1	0 - 6"	Yes	1613489.60	2488260.07	UXB, 1993	809	Current and Closed OB/OD Areas
3	BIP	Yes		1	0 - 6"	Yes	1613632.47	2488198.16	UXB, 1993	810	Current and Closed OB/OD Areas
3	BIP	Yes		1	0 - 6"	Yes	1613801.20	2488054.52	UXB, 1993	811	Current and Closed OB/OD Areas
3	BIP	Yes		1	0 - 6"	Yes	1613525.67	2488096.40	UXB, 1993	812	Current and Closed OB/OD Areas
3	BIP	Yes		1	0 - 6"	Yes	1613473.72	2488114.95	UXB, 1993	813	Current and Closed OB/OD Areas
3	BIP	Yes		1	0 - 6"	Yes	1613485.05	2488051.05	UXB, 1993	814	Current and Closed OB/OD Areas
3	BIP	Yes		1	0 - 6"	Yes	1613620.32	2487989.75	UXB, 1993	815	Current and Closed OB/OD Areas
3	BIP	Yes		1	0 - 6"	Yes	1613458.88	2487978.40	UXB, 1993	816	Current and Closed OB/OD Areas
3	BIP	Yes		1	0 - 6"	Yes	1613357.59	2487891.09	UXB, 1993	817	Current and Closed OB/OD Areas
3	BIP	Yes		1	0 - 6"	Yes	1613463.36	2487844.12	UXB, 1993	818	Current and Closed OB/OD Areas
3	BIP	Yes		1	0 - 6"	Yes	1613465.66	2487705.48	UXB, 1993	819	Current and Closed OB/OD Areas
3	BIP	Yes		1	0 - 6"	Yes	1613554.36	2487669.60	UXB, 1993	820	Current and Closed OB/OD Areas
3	BIP	Yes		1	0 - 6"	Yes	1613642.90	2487637.51	UXB, 1993	821	Current and Closed OB/OD Areas
3	BIP	Yes		1	0 - 6"	Yes	1613391.07	2487668.11	UXB, 1993	822	Current and Closed OB/OD Areas
3	BIP	Yes		1	0 - 6"	Yes	1613546.11	2487609.58	UXB, 1993	823	Current and Closed OB/OD Areas

**Military Munitions Summary Table
Fort Wingate Depot Activity
McKinley County, New Mexico**

Parcel No.	MEC or BIP	Removed	Item Description	Quantity	Depth (ft. BGS)	Mapped	Northing	Easting	Source	ID No.	Area Description
3	BIP	Yes		1	0 - 6"	Yes	1613697.93	2487549.01	UXB, 1993	824	Current and Closed OB/OD Areas
3	BIP	Yes		1	0 - 6"	Yes	1613812.11	2487515.20	UXB, 1993	825	Current and Closed OB/OD Areas
3	BIP	Yes		1	0 - 6"	Yes	1613725.10	2487491.01	UXB, 1993	826	Current and Closed OB/OD Areas
3	BIP	Yes		1	0 - 6"	Yes	1613786.41	2487399.48	UXB, 1993	827	Current and Closed OB/OD Areas
3	BIP	Yes		1	0 - 6"	Yes	1613840.49	2487375.81	UXB, 1993	828	Current and Closed OB/OD Areas
3	BIP	Yes		1	0 - 6"	Yes	1613514.44	2487435.83	UXB, 1993	829	Current and Closed OB/OD Areas
3	BIP	Yes		1	0 - 6"	Yes	1613424.48	2487478.75	UXB, 1993	830	Current and Closed OB/OD Areas
3	BIP	Yes		1	0 - 6"	Yes	1613407.70	2487418.83	UXB, 1993	831	Current and Closed OB/OD Areas
3	BIP	Yes		1	0 - 6"	Yes	1613467.07	2487393.02	UXB, 1993	832	Current and Closed OB/OD Areas
3	BIP	Yes		1	0 - 6"	Yes	1613540.96	2487360.28	UXB, 1993	833	Current and Closed OB/OD Areas
3	BIP	Yes		1	0 - 6"	Yes	1613671.36	2487312.98	UXB, 1993	834	Current and Closed OB/OD Areas
3	BIP	Yes		1	0 - 6"	Yes	1613775.87	2487219.08	UXB, 1993	835	Current and Closed OB/OD Areas
3	BIP	Yes		1	0 - 6"	Yes	1613854.16	2487129.24	UXB, 1993	836	Current and Closed OB/OD Areas
3	BIP	Yes		1	0 - 6"	Yes	1613579.90	2487185.37	UXB, 1993	837	Current and Closed OB/OD Areas
3	BIP	Yes		1	0 - 6"	Yes	1613501.58	2487103.33	UXB, 1993	838	Current and Closed OB/OD Areas
3	BIP	Yes		1	0 - 6"	Yes	1613365.02	2487139.95	UXB, 1993	839	Current and Closed OB/OD Areas
3	BIP	Yes		1	0 - 6"	Yes	1613350.87	2487084.87	UXB, 1993	840	Current and Closed OB/OD Areas
3	BIP	Yes		1	0 - 6"	Yes	1613153.02	2487514.18	UXB, 1993	841	Current and Closed OB/OD Areas
3	BIP	Yes		1	0 - 6"	Yes	1613027.23	2487693.80	UXB, 1993	842	Current and Closed OB/OD Areas
3	BIP	Yes		1	0 - 6"	Yes	1612965.92	2487752.66	UXB, 1993	843	Current and Closed OB/OD Areas
3	BIP	Yes		1	0 - 6"	Yes	1612892.66	2487771.22	UXB, 1993	844	Current and Closed OB/OD Areas
3	BIP	Yes		1	0 - 6"	Yes	1612898.79	2487815.06	UXB, 1993	845	Current and Closed OB/OD Areas
3	BIP	Yes		1	0 - 6"	Yes	1612694.30	2487932.03	UXB, 1993	846	Current and Closed OB/OD Areas
3	BIP	Yes		1	0 - 6"	Yes	1612556.28	2487926.44	UXB, 1993	847	Current and Closed OB/OD Areas
3	BIP	Yes		1	0 - 6"	Yes	1612439.55	2488050.58	UXB, 1993	848	Current and Closed OB/OD Areas
3	BIP	Yes		1	0 - 6"	Yes	1612581.62	2488007.10	UXB, 1993	849	Current and Closed OB/OD Areas
3	BIP	Yes		1	0 - 6"	Yes	1612738.52	2487970.90	UXB, 1993	850	Current and Closed OB/OD Areas
3	BIP	Yes		1	0 - 6"	Yes	1612847.91	2487949.19	UXB, 1993	851	Current and Closed OB/OD Areas
3	BIP	Yes		1	0 - 6"	Yes	1612971.43	2487983.03	UXB, 1993	852	Current and Closed OB/OD Areas
3	BIP	Yes		1	0 - 6"	Yes	1612853.63	2488066.88	UXB, 1993	853	Current and Closed OB/OD Areas
3	BIP	Yes		1	0 - 6"	Yes	1612679.31	2488090.00	UXB, 1993	854	Current and Closed OB/OD Areas
3	BIP	Yes		1	0 - 6"	Yes	1612578.37	2488113.50	UXB, 1993	855	Current and Closed OB/OD Areas
3	BIP	Yes		1	0 - 6"	Yes	1612502.45	2488138.57	UXB, 1993	856	Current and Closed OB/OD Areas
3	BIP	Yes		1	0 - 6"	Yes	1612475.77	2488250.10	UXB, 1993	857	Current and Closed OB/OD Areas
3	BIP	Yes		1	0 - 6"	Yes	1612766.74	2488180.02	UXB, 1993	858	Current and Closed OB/OD Areas
3	BIP	Yes		1	0 - 6"	Yes	1612894.78	2488175.70	UXB, 1993	859	Current and Closed OB/OD Areas
3	BIP	Yes		1	0 - 6"	Yes	1612824.66	2488241.28	UXB, 1993	860	Current and Closed OB/OD Areas
3	BIP	Yes		1	0 - 6"	Yes	1612654.20	2488316.65	UXB, 1993	861	Current and Closed OB/OD Areas
3	BIP	Yes		1	0 - 6"	Yes	1612782.51	2488295.30	UXB, 1993	862	Current and Closed OB/OD Areas
3	BIP	Yes		1	0 - 6"	Yes	1612951.86	2488277.64	UXB, 1993	863	Current and Closed OB/OD Areas
3	BIP	Yes		1	0 - 6"	Yes	1612757.09	2488356.69	UXB, 1993	864	Current and Closed OB/OD Areas
3	BIP	Yes		1	0 - 6"	Yes	1612903.59	2488330.92	UXB, 1993	865	Current and Closed OB/OD Areas
3	BIP	Yes		1	0 - 6"	Yes	1613042.56	2488325.66	UXB, 1993	866	Current and Closed OB/OD Areas
3	BIP	Yes		1	0 - 6"	Yes	1613109.32	2488314.86	UXB, 1993	867	Current and Closed OB/OD Areas
3	BIP	Yes		1	0 - 6"	Yes	1612842.49	2488395.95	UXB, 1993	868	Current and Closed OB/OD Areas
3	BIP	Yes		1	0 - 6"	Yes	1612935.32	2488449.27	UXB, 1993	869	Current and Closed OB/OD Areas
3	BIP	Yes		1	0 - 6"	Yes	1613050.54	2488434.92	UXB, 1993	870	Current and Closed OB/OD Areas
3	BIP	Yes		1	0 - 6"	Yes	1613170.21	2488405.61	UXB, 1993	871	Current and Closed OB/OD Areas
3	BIP	Yes		1	0 - 6"	Yes	1613098.26	2488469.69	UXB, 1993	872	Current and Closed OB/OD Areas
3	BIP	Yes		1	0 - 6"	Yes	1613000.93	2488540.23	UXB, 1993	873	Current and Closed OB/OD Areas
3	BIP	Yes		1	0 - 6"	Yes	1612864.10	2488539.90	UXB, 1993	874	Current and Closed OB/OD Areas
3	BIP	Yes		1	0 - 6"	Yes	1612711.88	2488545.05	UXB, 1993	875	Current and Closed OB/OD Areas
3	BIP	Yes		1	0 - 6"	Yes	1612504.44	2488588.97	UXB, 1993	876	Current and Closed OB/OD Areas

**Military Munitions Summary Table
Fort Wingate Depot Activity
McKinley County, New Mexico**

Parcel No.	MEC or BIP	Removed	Item Description	Quantity	Depth (ft. BGS)	Mapped	Northing	Easting	Source	ID No.	Area Description
3	BIP	Yes		1	0 - 6"	Yes	1613327.53	2491601.32	UXB, 1993	877	Current and Closed OB/OD Areas
3	BIP	Yes		1	0 - 6"	Yes	1613331.98	2491533.99	UXB, 1993	878	Current and Closed OB/OD Areas
3	BIP	Yes		1	0 - 6"	Yes	1613328.91	2490966.07	UXB, 1993	879	Current and Closed OB/OD Areas
3	BIP	Yes		1	0 - 6"	Yes	1613509.78	2490694.89	UXB, 1993	880	Current and Closed OB/OD Areas
3	BIP	Yes		1	0 - 6"	Yes	1613608.23	2490806.57	UXB, 1993	881	Current and Closed OB/OD Areas
3	BIP	Yes		1	0 - 6"	Yes	1613807.47	2490891.03	UXB, 1993	882	Current and Closed OB/OD Areas
3	BIP	Yes		1	0 - 6"	Yes	1613947.68	2489549.76	UXB, 1993	883	Current and Closed OB/OD Areas
3	BIP	Yes		1	0 - 6"	Yes	1613932.12	2489830.23	UXB, 1993	884	Current and Closed OB/OD Areas
3	BIP	Yes		1	0 - 6"	Yes	1613930.22	2490028.26	UXB, 1993	885	Current and Closed OB/OD Areas
3	BIP	Yes		1	0 - 6"	Yes	1613969.70	2489998.49	UXB, 1993	886	Current and Closed OB/OD Areas
3	BIP	Yes		1	0 - 6"	Yes	1613968.03	2490083.50	UXB, 1993	887	Current and Closed OB/OD Areas
3	BIP	Yes		1	0 - 6"	Yes	1613979.75	2490155.57	UXB, 1993	888	Current and Closed OB/OD Areas
3	BIP	Yes		1	0 - 6"	Yes	1613933.06	2490233.04	UXB, 1993	889	Current and Closed OB/OD Areas
3	BIP	Yes		1	0 - 6"	Yes	1613989.11	2490606.25	UXB, 1993	890	Current and Closed OB/OD Areas
3	BIP	Yes		1	0 - 6"	Yes	1614048.63	2490226.73	UXB, 1993	891	Current and Closed OB/OD Areas
3	BIP	Yes		1	0 - 6"	Yes	1614020.72	2489863.44	UXB, 1993	892	Current and Closed OB/OD Areas
3	BIP	Yes		1	0 - 6"	Yes	1614011.59	2489729.14	UXB, 1993	893	Current and Closed OB/OD Areas
3	BIP	Yes		1	0 - 6"	Yes	1614084.66	2489419.85	UXB, 1993	894	Current and Closed OB/OD Areas
3	BIP	Yes		1	0 - 6"	Yes	1614101.91	2489912.51	UXB, 1993	895	Current and Closed OB/OD Areas
3	BIP	Yes		1	0 - 6"	Yes	1614134.03	2490227.95	UXB, 1993	896	Current and Closed OB/OD Areas
3	BIP	Yes		1	0 - 6"	Yes	1614131.41	2490483.76	UXB, 1993	897	Current and Closed OB/OD Areas
3	BIP	Yes		1	0 - 6"	Yes	1614158.13	2490845.69	UXB, 1993	898	Current and Closed OB/OD Areas
3	BIP	Yes		1	0 - 6"	Yes	1614283.54	2492159.26	UXB, 1993	899	Current and Closed OB/OD Areas
3	BIP	Yes		1	0 - 6"	Yes	1614264.27	2491110.43	UXB, 1993	900	Current and Closed OB/OD Areas
3	BIP	Yes		1	0 - 6"	Yes	1614220.11	2490127.86	UXB, 1993	901	Current and Closed OB/OD Areas
3	BIP	Yes		1	0 - 6"	Yes	1614218.66	2489908.21	UXB, 1993	902	Current and Closed OB/OD Areas
3	BIP	Yes		1	0 - 6"	Yes	1614173.53	2489861.68	UXB, 1993	903	Current and Closed OB/OD Areas
3	BIP	Yes		1	0 - 6"	Yes	1614217.15	2489407.93	UXB, 1993	904	Current and Closed OB/OD Areas
3	BIP	Yes		1	0 - 6"	Yes	1614369.70	2490238.31	UXB, 1993	905	Current and Closed OB/OD Areas
3	BIP	Yes		1	0 - 6"	Yes	1614391.85	2490485.67	UXB, 1993	906	Current and Closed OB/OD Areas
3	BIP	Yes		1	0 - 6"	Yes	1614407.30	2490691.11	UXB, 1993	907	Current and Closed OB/OD Areas
3	BIP	Yes		1	0 - 6"	Yes	1614409.17	2490829.57	UXB, 1993	908	Current and Closed OB/OD Areas
3	BIP	Yes		1	0 - 6"	Yes	1614422.94	2490977.75	UXB, 1993	909	Current and Closed OB/OD Areas
3	BIP	Yes		1	0 - 6"	Yes	1614427.99	2491149.51	UXB, 1993	910	Current and Closed OB/OD Areas
3	BIP	Yes		1	0 - 6"	Yes	1614434.18	2491327.18	UXB, 1993	911	Current and Closed OB/OD Areas
3	BIP	Yes		1	0 - 6"	Yes	1614530.43	2491517.35	UXB, 1993	912	Current and Closed OB/OD Areas
3	BIP	Yes		1	0 - 6"	Yes	1614480.25	2490773.52	UXB, 1993	913	Current and Closed OB/OD Areas
3	BIP	Yes		1	0 - 6"	Yes	1614448.85	2490210.61	UXB, 1993	914	Current and Closed OB/OD Areas
3	BIP	Yes		1	0 - 6"	Yes	1614428.11	2490137.42	UXB, 1993	915	Current and Closed OB/OD Areas
3	BIP	Yes		1	0 - 6"	Yes	1614417.37	2489940.03	UXB, 1993	916	Current and Closed OB/OD Areas
3	BIP	Yes		1	0 - 6"	Yes	1614413.31	2489832.63	UXB, 1993	917	Current and Closed OB/OD Areas
3	BIP	Yes		1	0 - 6"	Yes	1614424.54	2489752.67	UXB, 1993	918	Current and Closed OB/OD Areas
3	BIP	Yes		1	0 - 6"	Yes	1614435.05	2489348.51	UXB, 1993	919	Current and Closed OB/OD Areas
3	BIP	Yes		1	0 - 6"	Yes	1614513.80	2489686.52	UXB, 1993	920	Current and Closed OB/OD Areas
3	BIP	Yes		1	0 - 6"	Yes	1614526.12	2489854.76	UXB, 1993	921	Current and Closed OB/OD Areas
3	BIP	Yes		1	0 - 6"	Yes	1614517.83	2489986.85	UXB, 1993	922	Current and Closed OB/OD Areas
3	BIP	Yes		1	0 - 6"	Yes	1614528.70	2490127.09	UXB, 1993	923	Current and Closed OB/OD Areas
3	BIP	Yes		1	0 - 6"	Yes	1614546.90	2490496.37	UXB, 1993	924	Current and Closed OB/OD Areas
3	BIP	Yes		1	0 - 6"	Yes	1614570.85	2490696.40	UXB, 1993	925	Current and Closed OB/OD Areas
3	BIP	Yes		1	0 - 6"	Yes	1614601.23	2491293.03	UXB, 1993	926	Current and Closed OB/OD Areas
3	BIP	Yes		1	0 - 6"	Yes	1614668.95	2491122.48	UXB, 1993	927	Current and Closed OB/OD Areas
3	BIP	Yes		1	0 - 6"	Yes	1614645.85	2490616.52	UXB, 1993	928	Current and Closed OB/OD Areas
3	BIP	Yes		1	0 - 6"	Yes	1614579.78	2489701.66	UXB, 1993	929	Current and Closed OB/OD Areas

**Military Munitions Summary Table
Fort Wingate Depot Activity
McKinley County, New Mexico**

Parcel No.	MEC or BIP	Removed	Item Description	Quantity	Depth (ft. BGS)	Mapped	Northing	Easting	Source	ID No.	Area Description
3	BIP	Yes		1	0 - 6"	Yes	1614706.63	2489325.02	UXB, 1993	930	Current and Closed OB/OD Areas
3	BIP	Yes		1	0 - 6"	Yes	1614651.17	2489334.46	UXB, 1993	931	Current and Closed OB/OD Areas
3	BIP	Yes		1	0 - 6"	Yes	1614633.52	2489398.50	UXB, 1993	932	Current and Closed OB/OD Areas
3	BIP	Yes		1	0 - 6"	Yes	1614674.91	2489407.81	UXB, 1993	933	Current and Closed OB/OD Areas
3	BIP	Yes		1	0 - 6"	Yes	1614689.71	2489808.74	UXB, 1993	934	Current and Closed OB/OD Areas
3	BIP	Yes		1	0 - 6"	Yes	1614690.13	2489918.55	UXB, 1993	935	Current and Closed OB/OD Areas
3	BIP	Yes		1	0 - 6"	Yes	1614740.93	2490708.53	UXB, 1993	936	Current and Closed OB/OD Areas
3	BIP	Yes		1	0 - 6"	Yes	1614776.64	2491502.93	UXB, 1993	937	Current and Closed OB/OD Areas
3	BIP	Yes		1	0 - 6"	Yes	1614832.23	2491148.55	UXB, 1993	938	Current and Closed OB/OD Areas
3	BIP	Yes		1	0 - 6"	Yes	1614798.47	2490581.62	UXB, 1993	939	Current and Closed OB/OD Areas
3	BIP	Yes		1	0 - 6"	Yes	1614766.78	2490088.86	UXB, 1993	940	Current and Closed OB/OD Areas
3	BIP	Yes		1	0 - 6"	Yes	1614761.90	2489998.95	UXB, 1993	941	Current and Closed OB/OD Areas
3	BIP	Yes		1	0 - 6"	Yes	1614762.63	2489893.11	UXB, 1993	942	Current and Closed OB/OD Areas
3	BIP	Yes		1	0 - 6"	Yes	1614750.25	2489777.48	UXB, 1993	943	Current and Closed OB/OD Areas
3	BIP	Yes		1	0 - 6"	Yes	1614745.30	2489693.42	UXB, 1993	944	Current and Closed OB/OD Areas
3	BIP	Yes		1	0 - 6"	Yes	1614908.56	2491631.30	UXB, 1993	945	Current and Closed OB/OD Areas
3	BIP	Yes		1	0 - 6"	Yes	1614896.83	2491368.89	UXB, 1993	946	Current and Closed OB/OD Areas
3	BIP	Yes		1	0 - 6"	Yes	1614869.08	2490897.12	UXB, 1993	947	Current and Closed OB/OD Areas
3	BIP	Yes		1	0 - 6"	Yes	1614860.98	2490633.60	UXB, 1993	948	Current and Closed OB/OD Areas
3	BIP	Yes		1	0 - 6"	Yes	1614852.73	2490381.12	UXB, 1993	949	Current and Closed OB/OD Areas
3	BIP	Yes		1	0 - 6"	Yes	1614830.46	2490095.43	UXB, 1993	950	Current and Closed OB/OD Areas
3	BIP	Yes		1	0 - 6"	Yes	1614826.52	2489978.94	UXB, 1993	951	Current and Closed OB/OD Areas
3	BIP	Yes		1	0 - 6"	Yes	1614814.24	2489711.96	UXB, 1993	952	Current and Closed OB/OD Areas
3	BIP	Yes		1	0 - 6"	Yes	1614808.37	2489605.12	UXB, 1993	953	Current and Closed OB/OD Areas
3	BIP	Yes		1	0 - 6"	Yes	1614876.66	2489914.00	UXB, 1993	954	Current and Closed OB/OD Areas
3	BIP	Yes		1	0 - 6"	Yes	1614870.20	2489758.41	UXB, 1993	955	Current and Closed OB/OD Areas
3	BIP	Yes		1	0 - 6"	Yes	1614861.53	2489634.53	UXB, 1993	956	Current and Closed OB/OD Areas
3	BIP	Yes		1	0 - 6"	Yes	1614866.31	2489064.42	UXB, 1993	957	Current and Closed OB/OD Areas
3	BIP	Yes		1	0 - 6"	Yes	1614956.13	2489765.50	UXB, 1993	958	Current and Closed OB/OD Areas
3	BIP	Yes		1	0 - 6"	Yes	1614982.59	2489718.16	UXB, 1993	959	Current and Closed OB/OD Areas
3	BIP	Yes		1	0 - 6"	Yes	1614941.14	2489665.97	UXB, 1993	960	Current and Closed OB/OD Areas
3	BIP	Yes		1	0 - 6"	Yes	1614973.96	2489639.10	UXB, 1993	961	Current and Closed OB/OD Areas
3	BIP	Yes		1	0 - 6"	Yes	1614943.09	2489606.96	UXB, 1993	962	Current and Closed OB/OD Areas
3	BIP	Yes		1	0 - 6"	Yes	1614976.33	2489594.40	UXB, 1993	963	Current and Closed OB/OD Areas
3	BIP	Yes		1	0 - 6"	Yes	1614959.53	2489542.86	UXB, 1993	964	Current and Closed OB/OD Areas
3	BIP	Yes		1	0 - 6"	Yes	1614936.64	2489498.14	UXB, 1993	965	Current and Closed OB/OD Areas
3	BIP	Yes		1	0 - 6"	Yes	1614923.43	2489448.08	UXB, 1993	966	Current and Closed OB/OD Areas
3	BIP	Yes		1	0 - 6"	Yes	1614956.45	2489405.63	UXB, 1993	967	Current and Closed OB/OD Areas
3	BIP	Yes		1	0 - 6"	Yes	1615099.41	2490280.98	UXB, 1993	968	Current and Closed OB/OD Areas
3	BIP	Yes		1	0 - 6"	Yes	1615095.87	2490180.10	UXB, 1993	969	Current and Closed OB/OD Areas
3	BIP	Yes		1	0 - 6"	Yes	1615096.74	2490111.29	UXB, 1993	970	Current and Closed OB/OD Areas
3	BIP	Yes		1	0 - 6"	Yes	1615090.73	2490015.48	UXB, 1993	971	Current and Closed OB/OD Areas
3	BIP	Yes		1	0 - 6"	Yes	1615085.43	2489910.62	UXB, 1993	972	Current and Closed OB/OD Areas
3	BIP	Yes		1	0 - 6"	Yes	1615088.44	2489814.63	UXB, 1993	973	Current and Closed OB/OD Areas
3	BIP	Yes		1	0 - 6"	Yes	1615180.31	2489923.37	UXB, 1993	974	Current and Closed OB/OD Areas
3	BIP	Yes		1	0 - 6"	Yes	1615174.15	2490078.31	UXB, 1993	975	Current and Closed OB/OD Areas
3	BIP	Yes		1	0 - 6"	Yes	1615181.45	2490215.11	UXB, 1993	976	Current and Closed OB/OD Areas
3	BIP	Yes		1	0 - 6"	Yes	1615188.04	2490312.24	UXB, 1993	977	Current and Closed OB/OD Areas
3	BIP	Yes		1	0 - 6"	Yes	1615179.23	2490439.11	UXB, 1993	978	Current and Closed OB/OD Areas
3	BIP	Yes		1	0 - 6"	Yes	1615203.55	2490991.25	UXB, 1993	979	Current and Closed OB/OD Areas
3	BIP	Yes		1	0 - 6"	Yes	1615270.02	2490346.41	UXB, 1993	980	Current and Closed OB/OD Areas
3	BIP	Yes		1	0 - 6"	Yes	1615272.05	2490232.83	UXB, 1993	981	Current and Closed OB/OD Areas
3	BIP	Yes		1	0 - 6"	Yes	1615263.13	2490129.73	UXB, 1993	982	Current and Closed OB/OD Areas

**Military Munitions Summary Table
Fort Wingate Depot Activity
McKinley County, New Mexico**

Parcel No.	MEC or BIP	Removed	Item Description	Quantity	Depth (ft. BGS)	Mapped	Northing	Easting	Source	ID No.	Area Description
3	BIP	Yes		1	0 - 6"	Yes	1615358.37	2490352.32	UXB, 1993	983	Current and Closed OB/OD Areas
3	BIP	Yes		1	0 - 6"	Yes	1615333.96	2489854.74	UXB, 1993	984	Current and Closed OB/OD Areas
3	BIP	Yes		1	0 - 6"	Yes	1615424.90	2490084.91	UXB, 1993	985	Current and Closed OB/OD Areas
3	BIP	Yes		1	0 - 6"	Yes	1615435.39	2490206.94	UXB, 1993	986	Current and Closed OB/OD Areas
3	BIP	Yes		1	0 - 6"	Yes	1615489.53	2490254.59	UXB, 1993	987	Current and Closed OB/OD Areas
3	BIP	Yes		1	0 - 6"	Yes	1615487.53	2489984.24	UXB, 1993	988	Current and Closed OB/OD Areas
3	BIP	Yes		1	0 - 6"	Yes	1615307.00	2489559.71	UXB, 1993	989	Current and Closed OB/OD Areas
3	BIP	Yes		1	0 - 6"	Yes	1615015.57	2489391.83	UXB, 1993	990	Current and Closed OB/OD Areas
3	BIP	Yes		1	0 - 6"	Yes	1614933.55	2489075.08	UXB, 1993	991	Current and Closed OB/OD Areas
3	BIP	Yes		1	0 - 6"	Yes	1615171.25	2488971.86	UXB, 1993	992	Current and Closed OB/OD Areas
3	BIP	Yes		1	0 - 6"	Yes	1615086.03	2489003.79	UXB, 1993	993	Current and Closed OB/OD Areas
3	BIP	Yes		1	0 - 6"	Yes	1615013.15	2489011.03	UXB, 1993	994	Current and Closed OB/OD Areas
3	BIP	Yes		1	0 - 6"	Yes	1615033.69	2488908.81	UXB, 1993	995	Current and Closed OB/OD Areas
3	BIP	Yes		1	0 - 6"	Yes	1615122.82	2488900.47	UXB, 1993	996	Current and Closed OB/OD Areas
3	BIP	Yes		1	0 - 6"	Yes	1615209.64	2488884.87	UXB, 1993	997	Current and Closed OB/OD Areas
3	BIP	Yes		1	0 - 6"	Yes	1615288.39	2488888.99	UXB, 1993	998	Current and Closed OB/OD Areas
3	BIP	Yes		1	0 - 6"	Yes	1615454.60	2488921.71	UXB, 1993	999	Current and Closed OB/OD Areas
3	BIP	Yes		1	0 - 6"	Yes	1615446.18	2489112.25	UXB, 1993	1000	Current and Closed OB/OD Areas
3	BIP	Yes		1	0 - 6"	Yes	1615450.80	2489175.51	UXB, 1993	1001	Current and Closed OB/OD Areas
3	BIP	Yes		1	0 - 6"	Yes	1615492.05	2489816.23	UXB, 1993	1002	Current and Closed OB/OD Areas
3	BIP	Yes		1	0 - 6"	Yes	1615520.02	2490508.23	UXB, 1993	1003	Current and Closed OB/OD Areas
3	BIP	Yes		1	0 - 6"	Yes	1615525.24	2490906.07	UXB, 1993	1004	Current and Closed OB/OD Areas
3	BIP	Yes		1	0 - 6"	Yes	1615507.36	2491035.70	UXB, 1993	1005	Current and Closed OB/OD Areas
3	BIP	Yes		1	0 - 6"	Yes	1615531.68	2491110.38	UXB, 1993	1006	Current and Closed OB/OD Areas
3	BIP	Yes		1	0 - 6"	Yes	1615608.94	2490612.27	UXB, 1993	1007	Current and Closed OB/OD Areas
3	BIP	Yes		1	0 - 6"	Yes	1615572.61	2489962.70	UXB, 1993	1008	Current and Closed OB/OD Areas
3	BIP	Yes		1	0 - 6"	Yes	1615577.83	2489882.43	UXB, 1993	1009	Current and Closed OB/OD Areas
3	BIP	Yes		1	0 - 6"	Yes	1615570.44	2489800.84	UXB, 1993	1010	Current and Closed OB/OD Areas
3	BIP	Yes		1	0 - 6"	Yes	1615556.34	2488867.26	UXB, 1993	1011	Current and Closed OB/OD Areas
3	BIP	Yes		1	0 - 6"	Yes	1615562.39	2488959.82	UXB, 1993	1012	Current and Closed OB/OD Areas
3	BIP	Yes		1	0 - 6"	Yes	1615555.91	2489044.58	UXB, 1993	1013	Current and Closed OB/OD Areas
3	BIP	Yes		1	0 - 6"	Yes	1615544.13	2489119.97	UXB, 1993	1014	Current and Closed OB/OD Areas
3	BIP	Yes		1	0 - 6"	Yes	1615622.79	2489226.72	UXB, 1993	1015	Current and Closed OB/OD Areas
3	BIP	Yes		1	0 - 6"	Yes	1615651.76	2489171.06	UXB, 1993	1016	Current and Closed OB/OD Areas
3	BIP	Yes		1	0 - 6"	Yes	1615647.15	2489107.16	UXB, 1993	1017	Current and Closed OB/OD Areas
3	BIP	Yes		1	0 - 6"	Yes	1615643.48	2489016.67	UXB, 1993	1018	Current and Closed OB/OD Areas
3	BIP	Yes		1	0 - 6"	Yes	1615646.30	2488936.27	UXB, 1993	1019	Current and Closed OB/OD Areas
3	BIP	Yes		1	0 - 6"	Yes	1615715.30	2488950.27	UXB, 1993	1020	Current and Closed OB/OD Areas
3	BIP	Yes		1	0 - 6"	Yes	1615723.78	2489136.50	UXB, 1993	1021	Current and Closed OB/OD Areas
3	BIP	Yes		1	0 - 6"	Yes	1615754.79	2489730.57	UXB, 1993	1022	Current and Closed OB/OD Areas
3	BIP	Yes		1	0 - 6"	Yes	1615826.49	2491296.63	UXB, 1993	1023	Current and Closed OB/OD Areas
3	BIP	Yes		1	0 - 6"	Yes	1615802.33	2491352.53	UXB, 1993	1024	Current and Closed OB/OD Areas
3	BIP	Yes		1	0 - 6"	Yes	1615852.23	2491354.49	UXB, 1993	1025	Current and Closed OB/OD Areas
3	BIP	Yes		1	0 - 6"	Yes	1615802.41	2491393.47	UXB, 1993	1026	Current and Closed OB/OD Areas
3	BIP	Yes		1	0 - 6"	Yes	1615863.50	2490029.87	UXB, 1993	1027	Current and Closed OB/OD Areas
3	BIP	Yes		1	0 - 6"	Yes	1615867.96	2489819.63	UXB, 1993	1028	Current and Closed OB/OD Areas
3	BIP	Yes		1	0 - 6"	Yes	1615832.89	2489022.67	UXB, 1993	1029	Current and Closed OB/OD Areas
3	BIP	Yes		1	0 - 6"	Yes	1615987.86	2490758.74	UXB, 1993	1030	Current and Closed OB/OD Areas
3	BIP	Yes		1	0 - 6"	Yes	1615991.61	2491272.78	UXB, 1993	1031	Current and Closed OB/OD Areas
3	BIP	Yes		1	0 - 6"	Yes	1616001.08	2491380.46	UXB, 1993	1032	Current and Closed OB/OD Areas
3	BIP	Yes		1	0 - 6"	Yes	1616011.14	2491584.31	UXB, 1993	1033	Current and Closed OB/OD Areas
3	BIP	Yes		1	0 - 6"	Yes	1616080.20	2491498.27	UXB, 1993	1034	Current and Closed OB/OD Areas
3	BIP	Yes		1	0 - 6"	Yes	1616072.37	2490973.63	UXB, 1993	1035	Current and Closed OB/OD Areas

**Military Munitions Summary Table
Fort Wingate Depot Activity
McKinley County, New Mexico**

Parcel No.	MEC or BIP	Removed	Item Description	Quantity	Depth (ft. BGS)	Mapped	Northing	Easting	Source	ID No.	Area Description
3	BIP	Yes		1	0 - 6"	Yes	1616051.05	2490326.80	UXB, 1993	1036	Current and Closed OB/OD Areas
3	BIP	Yes		1	0 - 6"	Yes	1616020.66	2489730.81	UXB, 1993	1037	Current and Closed OB/OD Areas
3	BIP	Yes		1	0 - 6"	Yes	1616026.36	2489612.88	UXB, 1993	1038	Current and Closed OB/OD Areas
3	BIP	Yes		1	0 - 6"	Yes	1616039.27	2489590.82	UXB, 1993	1039	Current and Closed OB/OD Areas
3	BIP	Yes		1	0 - 6"	Yes	1615914.49	2489229.61	UXB, 1993	1040	Current and Closed OB/OD Areas
3	BIP	Yes		1	0 - 6"	Yes	1615940.95	2489182.92	UXB, 1993	1041	Current and Closed OB/OD Areas
3	BIP	Yes		1	0 - 6"	Yes	1616093.68	2488996.02	UXB, 1993	1042	Current and Closed OB/OD Areas
3	BIP	Yes		1	0 - 6"	Yes	1616097.07	2489156.65	UXB, 1993	1043	Current and Closed OB/OD Areas
3	BIP	Yes		1	0 - 6"	Yes	1616100.26	2489238.02	UXB, 1993	1044	Current and Closed OB/OD Areas
3	BIP	Yes		1	0 - 6"	Yes	1616119.24	2489641.12	UXB, 1993	1045	Current and Closed OB/OD Areas
3	BIP	Yes		1	0 - 6"	Yes	1616129.08	2490148.98	UXB, 1993	1046	Current and Closed OB/OD Areas
3	BIP	Yes		1	0 - 6"	Yes	1616130.04	2490215.94	UXB, 1993	1047	Current and Closed OB/OD Areas
3	BIP	Yes		1	0 - 6"	Yes	1616168.06	2491209.24	UXB, 1993	1048	Current and Closed OB/OD Areas
3	BIP	Yes		1	0 - 6"	Yes	1616166.58	2491374.16	UXB, 1993	1049	Current and Closed OB/OD Areas
3	BIP	Yes		1	0 - 6"	Yes	1616254.05	2491163.06	UXB, 1993	1050	Current and Closed OB/OD Areas
3	BIP	Yes		1	0 - 6"	Yes	1616245.38	2490992.41	UXB, 1993	1051	Current and Closed OB/OD Areas
3	BIP	Yes		1	0 - 6"	Yes	1616230.15	2490720.73	UXB, 1993	1052	Current and Closed OB/OD Areas
3	BIP	Yes		1	0 - 6"	Yes	1616303.95	2489971.68	UXB, 1993	1053	Current and Closed OB/OD Areas
3	BIP	Yes		1	0 - 6"	Yes	1616295.73	2489860.17	UXB, 1993	1054	Current and Closed OB/OD Areas
3	BIP	Yes		1	0 - 6"	Yes	1616292.01	2489773.57	UXB, 1993	1055	Current and Closed OB/OD Areas
3	BIP	Yes		1	0 - 6"	Yes	1616289.71	2489670.16	UXB, 1993	1056	Current and Closed OB/OD Areas
3	BIP	Yes		1	0 - 6"	Yes	1616271.30	2489220.97	UXB, 1993	1057	Current and Closed OB/OD Areas
3	BIP	Yes		1	0 - 6"	Yes	1616264.70	2489124.48	UXB, 1993	1058	Current and Closed OB/OD Areas
3	BIP	Yes		1	0 - 6"	Yes	1616270.26	2489017.59	UXB, 1993	1059	Current and Closed OB/OD Areas
3	BIP	Yes		1	0 - 6"	Yes	1616435.76	2489106.78	UXB, 1993	1060	Current and Closed OB/OD Areas
3	BIP	Yes		1	0 - 6"	Yes	1616438.71	2489206.33	UXB, 1993	1061	Current and Closed OB/OD Areas
3	BIP	Yes		1	0 - 6"	Yes	1616442.65	2489323.47	UXB, 1993	1062	Current and Closed OB/OD Areas
3	BIP	Yes		1	0 - 6"	Yes	1616436.93	2489538.84	UXB, 1993	1063	Current and Closed OB/OD Areas
3	BIP	Yes		1	0 - 6"	Yes	1616447.34	2489667.36	UXB, 1993	1064	Current and Closed OB/OD Areas
3	BIP	Yes		1	0 - 6"	Yes	1616450.72	2489781.21	UXB, 1993	1065	Current and Closed OB/OD Areas
3	BIP	Yes		1	0 - 6"	Yes	1616458.00	2489871.89	UXB, 1993	1066	Current and Closed OB/OD Areas
3	BIP	Yes		1	0 - 6"	Yes	1616450.29	2489958.54	UXB, 1993	1067	Current and Closed OB/OD Areas
3	BIP	Yes		1	0 - 6"	Yes	1616467.11	2490055.56	UXB, 1993	1068	Current and Closed OB/OD Areas
3	BIP	Yes		1	0 - 6"	Yes	1616463.77	2490130.09	UXB, 1993	1069	Current and Closed OB/OD Areas
3	BIP	Yes		1	0 - 6"	Yes	1616462.78	2490208.64	UXB, 1993	1070	Current and Closed OB/OD Areas
3	BIP	Yes		1	0 - 6"	Yes	1616607.41	2491620.01	UXB, 1993	1071	Current and Closed OB/OD Areas
3	BIP	Yes		1	0 - 6"	Yes	1616555.05	2489616.47	UXB, 1993	1072	Current and Closed OB/OD Areas
3	BIP	Yes		1	0 - 6"	Yes	1616551.16	2489496.08	UXB, 1993	1073	Current and Closed OB/OD Areas
3	BIP	Yes		1	0 - 6"	Yes	1616541.49	2489355.91	UXB, 1993	1074	Current and Closed OB/OD Areas
3	BIP	Yes		1	0 - 6"	Yes	1616540.01	2489187.59	UXB, 1993	1075	Current and Closed OB/OD Areas
3	BIP	Yes		1	0 - 6"	Yes	1616528.74	2489079.16	UXB, 1993	1076	Current and Closed OB/OD Areas
3	BIP	Yes		1	0 - 6"	Yes	1616527.00	2488978.38	UXB, 1993	1077	Current and Closed OB/OD Areas
3	BIP	Yes		1	0 - 6"	Yes	1616588.98	2488929.00	UXB, 1993	1078	Current and Closed OB/OD Areas
3	BIP	Yes		1	0 - 6"	Yes	1616600.72	2488999.77	UXB, 1993	1079	Current and Closed OB/OD Areas
3	BIP	Yes		1	0 - 6"	Yes	1616623.93	2489115.32	UXB, 1993	1080	Current and Closed OB/OD Areas
3	BIP	Yes		1	0 - 6"	Yes	1616616.52	2489273.43	UXB, 1993	1081	Current and Closed OB/OD Areas
3	BIP	Yes		1	0 - 6"	Yes	1616640.20	2489399.40	UXB, 1993	1082	Current and Closed OB/OD Areas
3	BIP	Yes		1	0 - 6"	Yes	1616619.40	2489617.88	UXB, 1993	1083	Current and Closed OB/OD Areas
3	BIP	Yes		1	0 - 6"	Yes	1616631.77	2489781.58	UXB, 1993	1084	Current and Closed OB/OD Areas
3	BIP	Yes		1	0 - 6"	Yes	1616634.51	2489898.65	UXB, 1993	1085	Current and Closed OB/OD Areas
3	BIP	Yes		1	0 - 6"	Yes	1616663.72	2490015.16	UXB, 1993	1086	Current and Closed OB/OD Areas
3	BIP	Yes		1	0 - 6"	Yes	1616632.24	2490173.97	UXB, 1993	1087	Current and Closed OB/OD Areas
3	BIP	Yes		1	0 - 6"	Yes	1616652.66	2490271.83	UXB, 1993	1088	Current and Closed OB/OD Areas

**Military Munitions Summary Table
Fort Wingate Depot Activity
McKinley County, New Mexico**

Parcel No.	MEC or BIP	Removed	Item Description	Quantity	Depth (ft. BGS)	Mapped	Northing	Easting	Source	ID No.	Area Description
3	BIP	Yes		1	0 - 6"	Yes	1616656.58	2490438.33	UXB, 1993	1089	Current and Closed OB/OD Areas
3	BIP	Yes		1	0 - 6"	Yes	1616640.25	2490493.35	UXB, 1993	1090	Current and Closed OB/OD Areas
3	BIP	Yes		1	0 - 6"	Yes	1616672.58	2490791.91	UXB, 1993	1091	Current and Closed OB/OD Areas
3	BIP	Yes		1	0 - 6"	Yes	1616695.17	2491481.68	UXB, 1993	1092	Current and Closed OB/OD Areas
2	BIP	Yes		1	0 - 6"	Yes	1616767.76	2491878.49	UXB, 1993	1093	Current and Closed OB/OD Areas
3	BIP	Yes		1	0 - 6"	Yes	1616724.89	2490602.36	UXB, 1993	1094	Current and Closed OB/OD Areas
3	BIP	Yes		1	0 - 6"	Yes	1616747.91	2490541.85	UXB, 1993	1095	Current and Closed OB/OD Areas
3	BIP	Yes		1	0 - 6"	Yes	1616717.01	2490512.30	UXB, 1993	1096	Current and Closed OB/OD Areas
3	BIP	Yes		1	0 - 6"	Yes	1616756.94	2490446.18	UXB, 1993	1097	Current and Closed OB/OD Areas
3	BIP	Yes		1	0 - 6"	Yes	1616712.65	2490428.27	UXB, 1993	1098	Current and Closed OB/OD Areas
3	BIP	Yes		1	0 - 6"	Yes	1616710.12	2489770.08	UXB, 1993	1099	Current and Closed OB/OD Areas
3	BIP	Yes		1	0 - 6"	Yes	1616715.31	2489644.33	UXB, 1993	1100	Current and Closed OB/OD Areas
3	BIP	Yes		1	0 - 6"	Yes	1616691.36	2489492.37	UXB, 1993	1101	Current and Closed OB/OD Areas
3	BIP	Yes		1	0 - 6"	Yes	1616723.22	2489445.96	UXB, 1993	1102	Current and Closed OB/OD Areas
3	BIP	Yes		1	0 - 6"	Yes	1616801.36	2490262.06	UXB, 1993	1103	Current and Closed OB/OD Areas
3	BIP	Yes		1	0 - 6"	Yes	1616831.57	2490203.87	UXB, 1993	1104	Current and Closed OB/OD Areas
3	BIP	Yes		1	0 - 6"	Yes	1616776.45	2490186.70	UXB, 1993	1105	Current and Closed OB/OD Areas
3	BIP	Yes		1	0 - 6"	Yes	1616802.46	2490127.64	UXB, 1993	1106	Current and Closed OB/OD Areas
3	BIP	Yes		1	0 - 6"	Yes	1616909.27	2491294.08	UXB, 1993	1107	Current and Closed OB/OD Areas
3	BIP	Yes		1	0 - 6"	Yes	1617060.27	2491435.79	UXB, 1993	1108	Current and Closed OB/OD Areas
3	BIP	Yes		1	0 - 6"	Yes	1617009.87	2489992.97	UXB, 1993	1109	Current and Closed OB/OD Areas
3	BIP	Yes		1	0 - 6"	Yes	1617078.67	2489211.18	UXB, 1993	1110	Current and Closed OB/OD Areas
3	BIP	Yes		1	0 - 6"	Yes	1617075.67	2489353.94	UXB, 1993	1111	Current and Closed OB/OD Areas
3	BIP	Yes		1	0 - 6"	Yes	1617098.67	2490059.32	UXB, 1993	1112	Current and Closed OB/OD Areas
3	BIP	Yes		1	0 - 6"	Yes	1617088.87	2490168.59	UXB, 1993	1113	Current and Closed OB/OD Areas
3	BIP	Yes		1	0 - 6"	Yes	1617286.12	2490888.28	UXB, 1993	1114	Current and Closed OB/OD Areas
3	BIP	Yes		1	0 - 6"	Yes	1617254.69	2490327.32	UXB, 1993	1115	Current and Closed OB/OD Areas
3	BIP	Yes		1	0 - 6"	Yes	1617248.83	2489742.36	UXB, 1993	1116	Current and Closed OB/OD Areas
3	BIP	Yes		1	0 - 6"	Yes	1617239.87	2489546.36	UXB, 1993	1117	Current and Closed OB/OD Areas
3	BIP	Yes		1	0 - 6"	Yes	1617246.81	2489282.33	UXB, 1993	1118	Current and Closed OB/OD Areas
3	BIP	Yes		1	0 - 6"	Yes	1617328.96	2489493.84	UXB, 1993	1119	Current and Closed OB/OD Areas
3	BIP	Yes		1	0 - 6"	Yes	1617334.74	2489894.31	UXB, 1993	1120	Current and Closed OB/OD Areas
3	BIP	Yes		1	0 - 6"	Yes	1617349.37	2490212.73	UXB, 1993	1121	Current and Closed OB/OD Areas
3	BIP	Yes		1	0 - 6"	Yes	1617343.10	2490471.60	UXB, 1993	1122	Current and Closed OB/OD Areas
3	BIP	Yes		1	0 - 6"	Yes	1617426.80	2490513.00	UXB, 1993	1123	Current and Closed OB/OD Areas
3	BIP	Yes		1	0 - 6"	Yes	1617396.13	2489270.64	UXB, 1993	1124	Current and Closed OB/OD Areas
3	BIP	Yes		1	0 - 6"	Yes	1617396.99	2489011.49	UXB, 1993	1125	Current and Closed OB/OD Areas
3	BIP	Yes		1	0 - 6"	Yes	1617479.00	2489282.11	UXB, 1993	1126	Current and Closed OB/OD Areas
3	BIP	Yes		1	0 - 6"	Yes	1617613.60	2489197.55	UXB, 1993	1127	Current and Closed OB/OD Areas
3	BIP	Yes		1	0 - 6"	Yes	1617705.41	2489167.92	UXB, 1993	1128	Current and Closed OB/OD Areas
3	BIP	Yes		1	0 - 6"	Yes	1617770.55	2489106.36	UXB, 1993	1129	Current and Closed OB/OD Areas
3	BIP	Yes		1	0 - 6"	Yes	1617777.88	2489240.56	UXB, 1993	1130	Current and Closed OB/OD Areas
3	BIP	Yes		1	0 - 6"	Yes	1617784.34	2489396.16	UXB, 1993	1131	Current and Closed OB/OD Areas
3	BIP	Yes		1	0 - 6"	Yes	1618032.29	2489195.39	UXB, 1993	1132	Current and Closed OB/OD Areas
3	BIP	Yes		1	0 - 6"	Yes	1618663.63	2489598.00	UXB, 1993	1133	Current and Closed OB/OD Areas
3	BIP	Yes		1	0 - 6"	Yes	1612713.24	2491420.47	UXB, 1993	1134	Current and Closed OB/OD Areas
3	BIP	Yes		1	0 - 6"	Yes	1612708.68	2490732.29	UXB, 1993	1135	Current and Closed OB/OD Areas
3	BIP	Yes		1	0 - 6"	Yes	1612697.47	2490667.39	UXB, 1993	1136	Current and Closed OB/OD Areas
3	BIP	Yes		1	0 - 6"	Yes	1612610.08	2490584.87	UXB, 1993	1137	Current and Closed OB/OD Areas
3	BIP	Yes		1	0 - 6"	Yes	1612622.17	2490532.23	UXB, 1993	1138	Current and Closed OB/OD Areas
3	BIP	Yes		1	0 - 6"	Yes	1612648.44	2490404.98	UXB, 1993	1139	Current and Closed OB/OD Areas
3	BIP	Yes		1	0 - 6"	Yes	1612492.30	2490337.06	UXB, 1993	1140	Current and Closed OB/OD Areas
3	BIP	Yes		1	0 - 6"	Yes	1612535.33	2490263.95	UXB, 1993	1141	Current and Closed OB/OD Areas

**Military Munitions Summary Table
Fort Wingate Depot Activity
McKinley County, New Mexico**

Parcel No.	MEC or BIP	Removed	Item Description	Quantity	Depth (ft. BGS)	Mapped	Northing	Easting	Source	ID No.	Area Description
3	BIP	Yes		1	0 - 6"	Yes	1612396.62	2490101.45	UXB, 1993	1142	Current and Closed OB/OD Areas
3	BIP	Yes		1	0 - 6"	Yes	1612063.88	2491254.67	UXB, 1993	1143	Current and Closed OB/OD Areas
3	BIP	Yes		1	0 - 6"	Yes	1612194.43	2490489.10	UXB, 1993	1144	Current and Closed OB/OD Areas
3	BIP	Yes		1	0 - 6"	Yes	1612123.67	2490519.18	UXB, 1993	1145	Current and Closed OB/OD Areas
3	BIP	Yes		1	0 - 6"	Yes	1611856.74	2490746.89	UXB, 1993	1146	Current and Closed OB/OD Areas
3	BIP	Yes		1	0 - 6"	Yes	1611793.11	2490831.27	UXB, 1993	1147	Current and Closed OB/OD Areas
3	BIP	Yes		1	0 - 6"	Yes	1611702.25	2489449.34	UXB, 1993	1148	Current and Closed OB/OD Areas
3	BIP	Yes		1	0 - 6"	Yes	1611783.99	2489406.84	UXB, 1993	1149	Current and Closed OB/OD Areas
3	BIP	Yes		1	0 - 6"	Yes	1611916.78	2489466.40	UXB, 1993	1150	Current and Closed OB/OD Areas
3	BIP	Yes		1	0 - 6"	Yes	1611896.53	2489354.90	UXB, 1993	1151	Current and Closed OB/OD Areas
3	BIP	Yes		1	0 - 6"	Yes	1611796.49	2489322.39	UXB, 1993	1152	Current and Closed OB/OD Areas
3	BIP	Yes		1	0 - 6"	Yes	1611674.95	2489324.49	UXB, 1993	1153	Current and Closed OB/OD Areas
3	BIP	Yes		1	0 - 6"	Yes	1611660.28	2489247.72	UXB, 1993	1154	Current and Closed OB/OD Areas
3	BIP	Yes		1	0 - 6"	Yes	1611708.52	2489238.54	UXB, 1993	1155	Current and Closed OB/OD Areas
3	BIP	Yes		1	0 - 6"	Yes	1611796.01	2489217.13	UXB, 1993	1156	Current and Closed OB/OD Areas
3	BIP	Yes		1	0 - 6"	Yes	1611898.55	2489099.06	UXB, 1993	1157	Current and Closed OB/OD Areas
3	BIP	Yes		1	0 - 6"	Yes	1611662.88	2489136.77	UXB, 1993	1158	Current and Closed OB/OD Areas
3	BIP	Yes		1	0 - 6"	Yes	1611626.01	2489103.01	UXB, 1993	1159	Current and Closed OB/OD Areas
3	BIP	Yes		1	0 - 6"	Yes	1611638.32	2488985.43	UXB, 1993	1160	Current and Closed OB/OD Areas
3	BIP	Yes		1	0 - 6"	Yes	1611585.20	2488904.70	UXB, 1993	1161	Current and Closed OB/OD Areas
3	BIP	Yes		1	0 - 6"	Yes	1611596.24	2488792.24	UXB, 1993	1162	Current and Closed OB/OD Areas
3	BIP	Yes		1	0 - 6"	Yes	1611490.89	2488990.07	UXB, 1993	1163	Current and Closed OB/OD Areas
3	BIP	Yes		1	0 - 6"	Yes	1611371.68	2489046.20	UXB, 1993	1164	Current and Closed OB/OD Areas
3	BIP	Yes		1	0 - 6"	Yes	1611368.87	2488934.97	UXB, 1993	1165	Current and Closed OB/OD Areas
3	BIP	Yes		1	0 - 6"	Yes	1611097.18	2489491.79	UXB, 1993	1166	Current and Closed OB/OD Areas
3	BIP	Yes		1	0 - 6"	Yes	1611368.72	2489949.66	UXB, 1993	1167	Current and Closed OB/OD Areas
3	BIP	Yes		1	0 - 6"	Yes	1611427.04	2490046.90	UXB, 1993	1168	Current and Closed OB/OD Areas
3	BIP	Yes		1	0 - 6"	Yes	1611447.92	2490156.48	UXB, 1993	1169	Current and Closed OB/OD Areas
3	BIP	Yes		1	0 - 6"	Yes	1611462.96	2490395.02	UXB, 1993	1170	Current and Closed OB/OD Areas
3	BIP	Yes		1	0 - 6"	Yes	1611540.09	2490384.11	UXB, 1993	1171	Current and Closed OB/OD Areas
3	BIP	Yes		1	0 - 6"	Yes	1611602.62	2490386.72	UXB, 1993	1172	Current and Closed OB/OD Areas
3	BIP	Yes		1	0 - 6"	Yes	1611620.99	2490312.98	UXB, 1993	1173	Current and Closed OB/OD Areas
3	BIP	Yes		1	0 - 6"	Yes	1611589.43	2490191.80	UXB, 1993	1174	Current and Closed OB/OD Areas
3	BIP	Yes		1	0 - 6"	Yes	1611564.53	2490067.72	UXB, 1993	1175	Current and Closed OB/OD Areas
3	BIP	Yes		1	0 - 6"	Yes	1611615.84	2490101.59	UXB, 1993	1176	Current and Closed OB/OD Areas
3	BIP	Yes		1	0 - 6"	Yes	1611583.33	2489960.22	UXB, 1993	1177	Current and Closed OB/OD Areas
3	BIP	Yes		1	0 - 6"	Yes	1611671.31	2490138.26	UXB, 1993	1178	Current and Closed OB/OD Areas
3	BIP	Yes		1	0 - 6"	Yes	1611653.39	2490033.39	UXB, 1993	1179	Current and Closed OB/OD Areas
3	BIP	Yes		1	0 - 6"	Yes	1611617.81	2489848.99	UXB, 1993	1180	Current and Closed OB/OD Areas
3	BIP	Yes		1	0 - 6"	Yes	1611725.99	2489952.73	UXB, 1993	1181	Current and Closed OB/OD Areas
3	BIP	Yes		1	0 - 6"	Yes	1611754.67	2490110.79	UXB, 1993	1182	Current and Closed OB/OD Areas
3	BIP	Yes		1	0 - 6"	Yes	1611802.25	2490297.11	UXB, 1993	1183	Current and Closed OB/OD Areas
3	BIP	Yes		1	0 - 6"	Yes	1612046.12	2490038.32	UXB, 1993	1184	Current and Closed OB/OD Areas
3	BIP	Yes		1	0 - 6"	Yes	1612055.78	2489319.70	UXB, 1993	1185	Current and Closed OB/OD Areas
3	BIP	Yes		1	0 - 6"	Yes	1612070.68	2489664.77	UXB, 1993	1186	Current and Closed OB/OD Areas
3	BIP	Yes		1	0 - 6"	Yes	1612128.26	2489773.02	UXB, 1993	1187	Current and Closed OB/OD Areas
3	BIP	Yes		1	0 - 6"	Yes	1612132.49	2489294.47	UXB, 1993	1188	Current and Closed OB/OD Areas
3	BIP	Yes		1	0 - 6"	Yes	1612325.57	2489342.89	UXB, 1993	1189	Current and Closed OB/OD Areas
3	BIP	Yes		1	0 - 6"	Yes	1612244.70	2489221.08	UXB, 1993	1190	Current and Closed OB/OD Areas
3	BIP	Yes		1	0 - 6"	Yes	1612204.13	2489003.29	UXB, 1993	1191	Current and Closed OB/OD Areas
3	BIP	Yes		1	0 - 6"	Yes	1612383.09	2489122.43	UXB, 1993	1192	Current and Closed OB/OD Areas
3	BIP	Yes		1	0 - 6"	Yes	1612360.19	2488982.21	UXB, 1993	1193	Current and Closed OB/OD Areas
3	BIP	Yes		1	0 - 6"	Yes	1612333.74	2488837.27	UXB, 1993	1194	Current and Closed OB/OD Areas

**Military Munitions Summary Table
Fort Wingate Depot Activity
McKinley County, New Mexico**

Parcel No.	MEC or BIP	Removed	Item Description	Quantity	Depth (ft. BGS)	Mapped	Northing	Easting	Source	ID No.	Area Description
3	BIP	Yes		1	0 - 6"	Yes	1612362.67	2488785.51	UXB, 1993	1195	Current and Closed OB/OD Areas
3	BIP	Yes		1	0 - 6"	Yes	1611834.90	2488660.49	UXB, 1993	1196	Current and Closed OB/OD Areas
3	BIP	Yes		1	0 - 6"	Yes	1612148.09	2488628.79	UXB, 1993	1197	Current and Closed OB/OD Areas
3	BIP	Yes		1	0 - 6"	Yes	1611843.14	2488531.65	UXB, 1993	1198	Current and Closed OB/OD Areas
3	BIP	Yes		1	0 - 6"	Yes	1612093.78	2488499.92	UXB, 1993	1199	Current and Closed OB/OD Areas
3	BIP	Yes		1	0 - 6"	Yes	1612065.71	2488435.44	UXB, 1993	1200	Current and Closed OB/OD Areas
3	BIP	Yes		1	0 - 6"	Yes	1611712.14	2488473.49	UXB, 1993	1201	Current and Closed OB/OD Areas
3	BIP	Yes		1	0 - 6"	Yes	1611992.71	2488405.00	UXB, 1993	1202	Current and Closed OB/OD Areas
3	BIP	Yes		1	0 - 6"	Yes	1612352.07	2488385.44	UXB, 1993	1203	Current and Closed OB/OD Areas
3	BIP	Yes		1	0 - 6"	Yes	1612513.63	2489168.87	UXB, 1993	1204	Current and Closed OB/OD Areas
3	BIP	Yes		1	0 - 6"	Yes	1612880.16	2489296.51	UXB, 1993	1205	Current and Closed OB/OD Areas
3	BIP	Yes		1	0 - 6"	Yes	1612671.07	2489229.72	UXB, 1993	1206	Current and Closed OB/OD Areas
3	BIP	Yes		1	0 - 6"	Yes	1612667.88	2489148.35	UXB, 1993	1207	Current and Closed OB/OD Areas
3	BIP	Yes		1	0 - 6"	Yes	1612662.01	2488993.43	UXB, 1993	1208	Current and Closed OB/OD Areas
3	BIP	Yes		1	0 - 6"	Yes	1612618.48	2488676.75	UXB, 1993	1209	Current and Closed OB/OD Areas
3	BIP	Yes		1	0 - 6"	Yes	1611480.34	2487487.61	UXB, 1993	1210	Current and Closed OB/OD Areas
3	BIP	Yes		1	0 - 6"	Yes	1614339.36	2488874.49	UXB, 1993	1211	Current and Closed OB/OD Areas
3	BIP	Yes		1	0 - 6"	Yes	1614505.22	2488792.20	UXB, 1993	1212	Current and Closed OB/OD Areas
3	BIP	Yes		1	0 - 6"	Yes	1614447.42	2488748.26	UXB, 1993	1213	Current and Closed OB/OD Areas
3	BIP	Yes		1	0 - 6"	Yes	1614426.40	2488697.79	UXB, 1993	1214	Current and Closed OB/OD Areas
3	BIP	Yes		1	0 - 6"	Yes	1613961.69	2488628.69	UXB, 1993	1215	Current and Closed OB/OD Areas
3	BIP	Yes		1	0 - 6"	Yes	1614792.06	2488416.77	UXB, 1993	1216	Current and Closed OB/OD Areas
3	BIP	Yes		1	0 - 6"	Yes	1614874.36	2488186.56	UXB, 1993	1217	Current and Closed OB/OD Areas
3	BIP	Yes		1	0 - 6"	Yes	1614793.30	2488127.76	UXB, 1993	1218	Current and Closed OB/OD Areas
3	BIP	Yes		1	0 - 6"	Yes	1614788.76	2488058.01	UXB, 1993	1219	Current and Closed OB/OD Areas
3	BIP	Yes		1	0 - 6"	Yes	1614721.97	2488012.30	UXB, 1993	1220	Current and Closed OB/OD Areas
3	BIP	Yes		1	0 - 6"	Yes	1614668.71	2488038.10	UXB, 1993	1221	Current and Closed OB/OD Areas
3	BIP	Yes		1	0 - 6"	Yes	1614676.96	2487956.03	UXB, 1993	1222	Current and Closed OB/OD Areas
3	BIP	Yes		1	0 - 6"	Yes	1614864.15	2487946.97	UXB, 1993	1223	Current and Closed OB/OD Areas
3	BIP	Yes		1	0 - 6"	Yes	1615346.76	2488648.43	UXB, 1993	1224	Current and Closed OB/OD Areas
3	BIP	Yes		1	0 - 6"	Yes	1615343.96	2488535.90	UXB, 1993	1225	Current and Closed OB/OD Areas
3	BIP	Yes		1	0 - 6"	Yes	1615324.11	2488392.60	UXB, 1993	1226	Current and Closed OB/OD Areas
3	BIP	Yes		1	0 - 6"	Yes	1615288.86	2488326.45	UXB, 1993	1227	Current and Closed OB/OD Areas
3	BIP	Yes		1	0 - 6"	Yes	1615225.79	2488318.60	UXB, 1993	1228	Current and Closed OB/OD Areas
3	BIP	Yes		1	0 - 6"	Yes	1615248.31	2488202.20	UXB, 1993	1229	Current and Closed OB/OD Areas
3	BIP	Yes		1	0 - 6"	Yes	1615184.21	2488229.38	UXB, 1993	1230	Current and Closed OB/OD Areas
3	BIP	Yes		1	0 - 6"	Yes	1615145.05	2488281.90	UXB, 1993	1231	Current and Closed OB/OD Areas
3	BIP	Yes		1	0 - 6"	Yes	1615487.43	2488273.16	UXB, 1993	1232	Current and Closed OB/OD Areas
3	BIP	Yes		1	0 - 6"	Yes	1615467.38	2488193.51	UXB, 1993	1233	Current and Closed OB/OD Areas
3	BIP	Yes		1	0 - 6"	Yes	1615423.85	2488115.23	UXB, 1993	1234	Current and Closed OB/OD Areas
3	BIP	Yes		1	0 - 6"	Yes	1615370.79	2488078.03	UXB, 1993	1235	Current and Closed OB/OD Areas
3	BIP	Yes		1	0 - 6"	Yes	1615432.22	2487976.65	UXB, 1993	1236	Current and Closed OB/OD Areas
3	BIP	Yes		1	0 - 6"	Yes	1615674.67	2488069.22	UXB, 1993	1237	Current and Closed OB/OD Areas
3	BIP	Yes		1	0 - 6"	Yes	1615670.52	2487968.96	UXB, 1993	1238	Current and Closed OB/OD Areas
3	BIP	Yes		1	0 - 6"	Yes	1615614.41	2488077.11	UXB, 1993	1239	Current and Closed OB/OD Areas
3	BIP	Yes		1	0 - 6"	Yes	1615627.08	2488170.02	UXB, 1993	1240	Current and Closed OB/OD Areas
3	BIP	Yes		1	0 - 6"	Yes	1615610.72	2488226.98	UXB, 1993	1241	Current and Closed OB/OD Areas
3	BIP	Yes		1	0 - 6"	Yes	1615653.83	2488338.37	UXB, 1993	1242	Current and Closed OB/OD Areas
3	BIP	Yes		1	0 - 6"	Yes	1615586.55	2488379.03	UXB, 1993	1243	Current and Closed OB/OD Areas
3	BIP	Yes		1	0 - 6"	Yes	1615522.36	2488412.70	UXB, 1993	1244	Current and Closed OB/OD Areas
3	BIP	Yes		1	0 - 6"	Yes	1615554.02	2488478.02	UXB, 1993	1245	Current and Closed OB/OD Areas
3	BIP	Yes		1	0 - 6"	Yes	1615561.03	2488590.12	UXB, 1993	1246	Current and Closed OB/OD Areas
3	BIP	Yes		1	0 - 6"	Yes	1615579.97	2488662.56	UXB, 1993	1247	Current and Closed OB/OD Areas

**Military Munitions Summary Table
Fort Wingate Depot Activity
McKinley County, New Mexico**

Parcel No.	MEC or BIP	Removed	Item Description	Quantity	Depth (ft. BGS)	Mapped	Northing	Easting	Source	ID No.	Area Description
3	BIP	Yes		1	0 - 6"	Yes	1615654.92	2488681.42	UXB, 1993	1248	Current and Closed OB/OD Areas
3	BIP	Yes		1	0 - 6"	Yes	1615735.31	2488698.61	UXB, 1993	1249	Current and Closed OB/OD Areas
3	BIP	Yes		1	0 - 6"	Yes	1615780.96	2488656.17	UXB, 1993	1250	Current and Closed OB/OD Areas
3	BIP	Yes		1	0 - 6"	Yes	1615798.66	2488540.17	UXB, 1993	1251	Current and Closed OB/OD Areas
3	BIP	Yes		1	0 - 6"	Yes	1615812.01	2488483.70	UXB, 1993	1252	Current and Closed OB/OD Areas
3	BIP	Yes		1	0 - 6"	Yes	1615813.51	2488412.32	UXB, 1993	1253	Current and Closed OB/OD Areas
3	BIP	Yes		1	0 - 6"	Yes	1615662.86	2488528.53	UXB, 1993	1254	Current and Closed OB/OD Areas
3	BIP	Yes		1	0 - 6"	Yes	1615695.18	2488446.41	UXB, 1993	1255	Current and Closed OB/OD Areas
3	BIP	Yes		1	0 - 6"	Yes	1615718.72	2488344.36	UXB, 1993	1256	Current and Closed OB/OD Areas
3	BIP	Yes		1	0 - 6"	Yes	1615733.20	2488293.14	UXB, 1993	1257	Current and Closed OB/OD Areas
3	BIP	Yes		1	0 - 6"	Yes	1615755.74	2488222.86	UXB, 1993	1258	Current and Closed OB/OD Areas
3	BIP	Yes		1	0 - 6"	Yes	1615803.30	2488172.08	UXB, 1993	1259	Current and Closed OB/OD Areas
3	BIP	Yes		1	0 - 6"	Yes	1615821.65	2488052.86	UXB, 1993	1260	Current and Closed OB/OD Areas
3	BIP	Yes		1	0 - 6"	Yes	1615888.08	2488700.10	UXB, 1993	1261	Current and Closed OB/OD Areas
3	BIP	Yes		1	0 - 6"	Yes	1616060.55	2488713.65	UXB, 1993	1262	Current and Closed OB/OD Areas
3	BIP	Yes		1	0 - 6"	Yes	1616032.06	2488635.51	UXB, 1993	1263	Current and Closed OB/OD Areas
3	BIP	Yes		1	0 - 6"	Yes	1616076.92	2488559.90	UXB, 1993	1264	Current and Closed OB/OD Areas
3	BIP	Yes		1	0 - 6"	Yes	1616085.18	2488477.18	UXB, 1993	1265	Current and Closed OB/OD Areas
3	BIP	Yes		1	0 - 6"	Yes	1615945.99	2488448.47	UXB, 1993	1266	Current and Closed OB/OD Areas
3	BIP	Yes		1	0 - 6"	Yes	1615998.05	2488374.54	UXB, 1993	1267	Current and Closed OB/OD Areas
3	BIP	Yes		1	0 - 6"	Yes	1616062.15	2488348.01	UXB, 1993	1268	Current and Closed OB/OD Areas
3	BIP	Yes		1	0 - 6"	Yes	1616080.85	2488247.64	UXB, 1993	1269	Current and Closed OB/OD Areas
3	BIP	Yes		1	0 - 6"	Yes	1616127.31	2488189.01	UXB, 1993	1270	Current and Closed OB/OD Areas
3	BIP	Yes		1	0 - 6"	Yes	1616082.09	2488149.62	UXB, 1993	1271	Current and Closed OB/OD Areas
3	BIP	Yes		1	0 - 6"	Yes	1616895.04	2488270.04	UXB, 1993	1272	Current and Closed OB/OD Areas
3	BIP	Yes		1	0 - 6"	Yes	1616926.93	2488412.67	UXB, 1993	1273	Current and Closed OB/OD Areas
3	BIP	Yes		1	0 - 6"	Yes	1617029.54	2488336.83	UXB, 1993	1274	Current and Closed OB/OD Areas
3	BIP	Yes		1	0 - 6"	Yes	1617133.40	2488496.22	UXB, 1993	1275	Current and Closed OB/OD Areas
3	BIP	Yes		1	0 - 6"	Yes	1617056.26	2488603.27	UXB, 1993	1276	Current and Closed OB/OD Areas
3	BIP	Yes		1	0 - 6"	Yes	1617308.38	2488644.37	UXB, 1993	1277	Current and Closed OB/OD Areas
3	BIP	Yes		1	0 - 6"	Yes	1617298.23	2488542.51	UXB, 1993	1278	Current and Closed OB/OD Areas
3	BIP	Yes		1	0 - 6"	Yes	1617420.70	2488323.49	UXB, 1993	1279	Current and Closed OB/OD Areas
3	BIP	Yes		1	0 - 6"	Yes	1617805.76	2488507.96	UXB, 1993	1280	Current and Closed OB/OD Areas
3	BIP	Yes		1	0 - 6"	Yes	1615976.73	2487918.05	UXB, 1993	1281	Current and Closed OB/OD Areas
3	BIP	Yes		1	0 - 6"	Yes	1616107.82	2487921.65	UXB, 1993	1282	Current and Closed OB/OD Areas
3	BIP	Yes		1	0 - 6"	Yes	1616535.35	2487933.59	UXB, 1993	1283	Current and Closed OB/OD Areas
3	BIP	Yes		1	0 - 6"	Yes	1616660.41	2487938.17	UXB, 1993	1284	Current and Closed OB/OD Areas
3	BIP	Yes		1	0 - 6"	Yes	1616625.09	2487877.21	UXB, 1993	1285	Current and Closed OB/OD Areas
3	BIP	Yes		1	0 - 6"	Yes	1616815.60	2487891.06	UXB, 1993	1286	Current and Closed OB/OD Areas
3	BIP	Yes		1	0 - 6"	Yes	1617169.25	2487942.67	UXB, 1993	1287	Current and Closed OB/OD Areas
3	BIP	Yes		1	0 - 6"	Yes	1617716.06	2488274.61	UXB, 1993	1288	Current and Closed OB/OD Areas
3	BIP	Yes		1	0 - 6"	Yes	1617779.30	2488172.67	UXB, 1993	1289	Current and Closed OB/OD Areas
3	BIP	Yes		1	0 - 6"	Yes	1617925.17	2488196.53	UXB, 1993	1290	Current and Closed OB/OD Areas
3	BIP	Yes		1	0 - 6"	Yes	1617745.80	2488015.02	UXB, 1993	1291	Current and Closed OB/OD Areas
3	BIP	Yes		1	0 - 6"	Yes	1617334.50	2487764.86	UXB, 1993	1292	Current and Closed OB/OD Areas
3	BIP	Yes		1	0 - 6"	Yes	1617299.28	2487743.54	UXB, 1993	1293	Current and Closed OB/OD Areas
3	BIP	Yes		1	0 - 6"	Yes	1617494.46	2487673.18	UXB, 1993	1294	Current and Closed OB/OD Areas
3	BIP	Yes		1	0 - 6"	Yes	1617359.89	2487516.09	UXB, 1993	1295	Current and Closed OB/OD Areas
3	BIP	Yes		262	0 - 6"	No			UXB, 1993		Current and Closed OB/OD Areas
20	MEC	Yes	37mm Projectile	2	0 - 6"	No			UXB, 1993		Functional Test Range 1
20	MEC	Yes	75mm Projectile	20	0 - 6"	No			UXB, 1993		Functional Test Range 1
20	MEC	Yes	Bomb Fuze	40	0 - 6"	No			UXB, 1993		Functional Test Range 1
20	MEC	Yes	Burster Cup	8	0 - 6"	No			UXB, 1993		Functional Test Range 1

**Military Munitions Summary Table
Fort Wingate Depot Activity
McKinley County, New Mexico**

Parcel No.	MEC or BIP	Removed	Item Description	Quantity	Depth (ft. BGS)	Mapped	Northing	Easting	Source	ID No.	Area Description
20	MEC	Yes	Base Fuze	41	0 - 6"	No			UXB, 1993		Functional Test Range 1
20	MEC	Yes	3" APHE	2	0 - 6"	No			UXB, 1993		Functional Test Range 1
20	MEC	Yes	Fuze Detonator Lead	3	0 - 6"	No			UXB, 1993		Functional Test Range 1
20	MEC	Yes	Flare Candle	1	0 - 6"	No			UXB, 1993		Functional Test Range 1
20	MEC	Yes	Unknown Items	7	0 - 6"	No			UXB, 1993		Functional Test Range 1
11	MEC	Yes	40mm Projectile	2	0 - 6"	No			UXB, 1993		Document Incinerator
11	MEC	Yes	20mm Projectile	7928	0 - 6"	No			UXB, 1993		Document Incinerator
3	MEC	Yes	20mm Projectile	51	0 - 6"	No			UXB, 1993		Current OB/OD Area
3	MEC	Yes	37-40mm Projectile	2495	0 - 6"	No			UXB, 1993		Current OB/OD Area
3	MEC	Yes	57mm Projectile	36	0 - 6"	No			UXB, 1993		Current OB/OD Area
3	MEC	Yes	60mm Mortar	214	0 - 6"	No			UXB, 1993		Current OB/OD Area
3	MEC	Yes	75-76mm Projectile	166	0 - 6"	No			UXB, 1993		Current OB/OD Area
3	MEC	Yes	81mm Mortar	40	0 - 6"	No			UXB, 1993		Current OB/OD Area
3	MEC	Yes	90mm Projectile	105	0 - 6"	No			UXB, 1993		Current OB/OD Area
3	MEC	Yes	105mm Projectile	99	0 - 6"	No			UXB, 1993		Current OB/OD Area
3	MEC	Yes	3.5" Rocket Parts	77	0 - 6"	No			UXB, 1993		Current OB/OD Area
3	MEC	Yes	M83 Butterfly Bomblets	152	0 - 6"	No			UXB, 1993		Current OB/OD Area
3	MEC	Yes	Fuzes - Artillery and Bomb	4282	0 - 6"	No			UXB, 1993		Current OB/OD Area
3	MEC	Yes	20LB. Frag Bomb	140	0 - 6"	No			UXB, 1993		Current OB/OD Area
3	MEC	Yes	Bulk High Explosive - 49LBS	0	0 - 6"	No			UXB, 1993		Current OB/OD Area
3	MEC	Yes	BLU-3 and BLU-4 Bomblets	208	0 - 6"	No			UXB, 1993		Current OB/OD Area
3	MEC	Yes	5" Rocket Warheads	10	0 - 6"	No			UXB, 1993		Current OB/OD Area
3	MEC	Yes	120mm Projectile	1	0 - 6"	No			UXB, 1993		Current OB/OD Area
3	MEC	Yes	Smoke Canister	2	0 - 6"	No			UXB, 1993		Current OB/OD Area
3	MEC	Yes	2.75" Rocket Warhead	7	0 - 6"	No			UXB, 1993		Current OB/OD Area
3	MEC	Yes	155mm Projectile	1	0 - 6"	No			UXB, 1993		Current OB/OD Area
3	MEC	Yes	3" Projectile	1	0 - 6"	No			UXB, 1993		Current OB/OD Area
3	MEC	Yes	M2 Bounding Mine	29	0 - 6"	No			UXB, 1993		Current OB/OD Area
3	MEC	Yes	20mm Projectile	6	0 - 6"	No			UXB, 1993		Current OB/OD Area
3	MEC	Yes	37-40mm Projectile	854	0 - 6"	No			UXB, 1993		Current OB/OD Area
3	MEC	Yes	57mm Projectile	9	0 - 6"	No			UXB, 1993		Current OB/OD Area
3	MEC	Yes	60mm Mortar	24	0 - 6"	No			UXB, 1993		Current OB/OD Area
3	MEC	Yes	75-76mm Projectile	29	0 - 6"	No			UXB, 1993		Current OB/OD Area
3	MEC	Yes	81mm Mortar	1	0 - 6"	No			UXB, 1993		Current OB/OD Area
3	MEC	Yes	90mm Projectile	8	0 - 6"	No			UXB, 1993		Current OB/OD Area
3	MEC	Yes	105mm Projectile	47	0 - 6"	No			UXB, 1993		Current OB/OD Area
3	MEC	Yes	3.5" Rocket Parts	7	0 - 6"	No			UXB, 1993		Current OB/OD Area
3	MEC	Yes	M83 Butterfly Bomblets	83	0 - 6"	No			UXB, 1993		Current OB/OD Area
3	MEC	Yes	Fuzes - Artillery and Bomb	934	0 - 6"	No			UXB, 1993		Current OB/OD Area
3	MEC	Yes	20LB. Frag Bomb	30	0 - 6"	No			UXB, 1993		Current OB/OD Area
3	MEC	Yes	Bulk High Explosive - 12LBS	0	0 - 6"	No			UXB, 1993		Current OB/OD Area
3	MEC	Yes	BLU-3 and BLU-4 Bomblets	10	0 - 6"	No			UXB, 1993		Current OB/OD Area
3	MEC	Yes	5" Rocket Warheads	4	0 - 6"	No			UXB, 1993		Current OB/OD Area
3	MEC	Yes	3" Projectile	1	0 - 6"	No			UXB, 1993		Current OB/OD Area
3	MEC	Yes	M2 Bounding Mine	59	0 - 6"	No			UXB, 1993		Current OB/OD Area
3	MEC	Yes	155mm Projectile	1	0 - 6"	No			UXB, 1993		Current OB/OD Area
21	MEC	Yes	20mm Projectile	36	0 - 6"	No			UXB, 1993		Deactivation Furnace
21	MEC	Yes	37-40mm Projectile	10	0 - 6"	No			UXB, 1993		Deactivation Furnace
21	MEC	Yes	57mm Projectile	1	0 - 6"	No			UXB, 1993		Deactivation Furnace
2 & 4A	MEC	Yes	3.5" Rocket Motor	1	Surface	No			UXB, 1993		Group C Disposal Area
3	MEC	Yes	20mm Projectile	1	0 - 6"	No			UXB, 1993		Closed OB/OD Area
3	MEC	Yes	37-40mm Projectile	135	0 - 6"	No			UXB, 1993		Closed OB/OD Area
3	MEC	Yes	57mm Projectile	3	0 - 6"	No			UXB, 1993		Closed OB/OD Area

**Military Munitions Summary Table
Fort Wingate Depot Activity
McKinley County, New Mexico**

Parcel No.	MEC or BIP	Removed	Item Description	Quantity	Depth (ft. BGS)	Mapped	Northing	Easting	Source	ID No.	Area Description
3	MEC	Yes	60mm Mortar	1	0 - 6"	No			UXB, 1993		Closed OB/OD Area
3	MEC	Yes	75-76mm Projectile	18	0 - 6"	No			UXB, 1993		Closed OB/OD Area
3	MEC	Yes	81mm Mortar	4	0 - 6"	No			UXB, 1993		Closed OB/OD Area
3	MEC	Yes	90mm Projectile	11	0 - 6"	No			UXB, 1993		Closed OB/OD Area
3	MEC	Yes	105mm Projectile	2	0 - 6"	No			UXB, 1993		Closed OB/OD Area
3	MEC	Yes	3.5" Rocket Parts	3	0 - 6"	No			UXB, 1993		Closed OB/OD Area
3	MEC	Yes	M83 Butterfly Bomblets	8	0 - 6"	No			UXB, 1993		Closed OB/OD Area
3	MEC	Yes	Fuzes - Artillery and Bomb	131	0 - 6"	No			UXB, 1993		Closed OB/OD Area
3	MEC	Yes	20LB. Frag Bomb	8	0 - 6"	No			UXB, 1993		Closed OB/OD Area
3	MEC	Yes	Bulk High Explosive - 12LBS	0	0 - 6"	No			UXB, 1993		Closed OB/OD Area
3	MEC	Yes	BLU-3 and BLU-4 Bomblets	3	0 - 6"	No			UXB, 1993		Closed OB/OD Area
3	MEC	Yes	5" Rocket Warheads	1	0 - 6"	No			UXB, 1993		Closed OB/OD Area
3	MEC	Yes	M2 Bounding Mine	14	0 - 6"	No			UXB, 1993		Closed OB/OD Area
3	MEC	Yes	155mm Projectile	38	0 - 6"	No			UXB, 1993		Closed OB/OD Area
3	MEC	Yes	Burster Tube	2	0 - 6"	No			UXB, 1993		Closed OB/OD Area
3	MEC	Yes	Tracer	1	0 - 6"	No			UXB, 1993		Closed OB/OD Area
3	MEC	Yes	50 cal. API	4	0 - 6"	No			UXB, 1993		Closed OB/OD Area
3	MEC	Yes	20mm Projectile	2	0 - 6"	No			UXB, 1993		Closed OB/OD Area
3	MEC	Yes	37-40mm Projectile	1094	0 - 6"	No			UXB, 1993		Closed OB/OD Area
3	MEC	Yes	60mm Mortar	1	0 - 6"	No			UXB, 1993		Closed OB/OD Area
3	MEC	Yes	75-76mm Projectile	32	0 - 6"	No			UXB, 1993		Closed OB/OD Area
3	MEC	Yes	81mm Mortar	1	0 - 6"	No			UXB, 1993		Closed OB/OD Area
3	MEC	Yes	90mm Projectile	38	0 - 6"	No			UXB, 1993		Closed OB/OD Area
3	MEC	Yes	105mm Projectile	2	0 - 6"	No			UXB, 1993		Closed OB/OD Area
3	MEC	Yes	3.5" Rocket Parts	2	0 - 6"	No			UXB, 1993		Closed OB/OD Area
3	MEC	Yes	M83 Butterfly Bomblets	3	0 - 6"	No			UXB, 1993		Closed OB/OD Area
3	MEC	Yes	Fuzes - Artillery and Bomb	3539	0 - 6"	No			UXB, 1993		Closed OB/OD Area
3	MEC	Yes	20LB. Frag Bomb	15	0 - 6"	No			UXB, 1993		Closed OB/OD Area
3	MEC	Yes	Bulk High Explosive - 47LBS	0	0 - 6"	No			UXB, 1993		Closed OB/OD Area
3	MEC	Yes	155mm Projectile	9	0 - 6"	No			UXB, 1993		Closed OB/OD Area
3	MEC	Yes	M2 Bounding Mine	12	0 - 6"	No			UXB, 1993		Closed OB/OD Area
3	MEC	Yes	Burster Tube	67	0 - 6"	No			UXB, 1993		Closed OB/OD Area
3	MEC	Yes	2.75" Rocket Warhead	2	0 - 6"	No			UXB, 1993		Closed OB/OD Area
3	MEC	Yes	Fuze Extender	1	0 - 6"	No			UXB, 1993		Closed OB/OD Area
3	MEC	Yes	Booster Tube	3	0 - 6"	No			UXB, 1993		Closed OB/OD Area
3	MEC	Yes	M2 Bounding Mine Parts	217	0 - 6"	No			UXB, 1993		Closed OB/OD Area
3	MEC	Yes	81mm Tail Boom	1	0 - 6"	No			UXB, 1993		Closed OB/OD Area
3	MEC	Yes	40mm Red Phosphorus	2	0 - 6"	No			UXB, 1993		Closed OB/OD Area
3	MEC	Yes	37mm Shot Canisters	38	0 - 6"	No			UXB, 1993		Closed OB/OD Area
3	MEC	Yes	100LB General Purpose Bomb - Partial	2	0 - 6"	No			UXB, 1993		Closed OB/OD Area
3	MEC	Yes	Unknown Items	12	0 - 6"	No			UXB, 1993		Closed OB/OD Area
3	MEC	Yes	3" Rocket	1	0 - 6"	No			UXB, 1993		Closed OB/OD Area
3	MEC	Yes	Smoke Canister/Candle	779	0 - 6"	No			UXB, 1993		Closed OB/OD Area
3	MEC	Yes	102mm Mortar	252	0 - 6"	No			UXB, 1993		Closed OB/OD Area
3	MEC	Yes	Bulk High Explosive - 5LBS	0	0 - 6"	No			UXB, 1993		Current OB/OD Area
3	MEC	Yes	BLU-4 Bomblet	1	0 - 6"	No			UXB, 1993		Current OB/OD Area
3	MEC	Yes	Burster Tube	4	0 - 6"	No			UXB, 1993		Current OB/OD Area
3	MEC	Yes	BLU-3 Bomblet	1	0 - 6"	No			UXB, 1993		Current OB/OD Area
21	MEC	Yes	20mm Projectile	1493	0 - 6"	No			UXB, 1993		Deactivation Furnace
21	MEC	Yes	37-40mm Projectile	526	0 - 6"	No			UXB, 1993		Deactivation Furnace
21	MEC	Yes	57mm Projectile	9	0 - 6"	No			UXB, 1993		Deactivation Furnace
21	MEC	Yes	75mm Projectile	32	0 - 6"	No			UXB, 1993		Deactivation Furnace
21	MEC	Yes	Fuzes - Artillery and Bomb	49	0 - 6"	No			UXB, 1993		Deactivation Furnace

**Military Munitions Summary Table
Fort Wingate Depot Activity
McKinley County, New Mexico**

Parcel No.	MEC or BIP	Removed	Item Description	Quantity	Depth (ft. BGS)	Mapped	Northing	Easting	Source	ID No.	Area Description
21	MEC	Yes	20mm Shell Cases	19	0 - 6"	No			UXB, 1993		Deactivation Furnace
3	MEC	Yes	20mm Projectile	3	0 - 6"	No			UXB, 1993		Current OB/OD Area
3	MEC	Yes	37-40mm Projectile	4	0 - 6"	No			UXB, 1993		Current OB/OD Area
3	MEC	Yes	75mm Projectile	2	0 - 6"	No			UXB, 1993		Current OB/OD Area
3	MEC	Yes	90mm Shell Casing	1	0 - 6"	No			UXB, 1993		Current OB/OD Area
3	MEC	Yes	Fuzes - Artillery and Bomb	14	0 - 6"	No			UXB, 1993		Current OB/OD Area
3	MEC	Yes	20mm Projectile	1	0 - 6"	No			UXB, 1993		Current OB/OD Area
3	MEC	Yes	BLU-3 Bomblet	1	0 - 6"	No			UXB, 1993		Current OB/OD Area
3	MEC	Yes	BLU-4 Bomblet	1	0 - 6"	No			UXB, 1993		Current OB/OD Area
3	MEC	Yes	M83 Butterfly Bomblets	1	0 - 6"	No			UXB, 1993		Current OB/OD Area
3	MEC	Yes	M49 Trip Flare	1	0 - 6"	No			UXB, 1993		Current OB/OD Area
OFF-SITE	MEC	No	Frag	1	Surface	Yes	1616520.54	2485912.53	SWF, 2005	1296	UXB Kickout Boundary Check
OFF-SITE	MEC	No	Frag	1	Surface	Yes	1616657.99	2485768.40	SWF, 2005	1297	UXB Kickout Boundary Check
OFF-SITE	MEC	No	Frag	1	Surface	Yes	1616790.19	2485723.45	SWF, 2005	1298	UXB Kickout Boundary Check
OFF-SITE	MEC	No	Scrap	1	Surface	Yes	1617007.92	2485767.77	SWF, 2005	1299	UXB Kickout Boundary Check
OFF-SITE	MEC	No	75mm Projectile Frag	1	Surface	Yes	1617423.66	2485749.21	SWF, 2005	1300	UXB Kickout Boundary Check
OFF-SITE	MEC	No	Frag	1	Surface	Yes	1617106.02	2485510.17	SWF, 2005	1301	UXB Kickout Boundary Check
OFF-SITE	MEC	No	Frag	1	Surface	Yes	1617547.86	2485606.96	SWF, 2005	1302	UXB Kickout Boundary Check
OFF-SITE	MEC	No	Fuze and Frag	1	Surface	Yes	1615462.48	2485590.43	SWF, 2005	1303	UXB Kickout Boundary Check
1	MEC	No	Scrap	1	Surface	Yes	1610009.27	2490449.56	SWF, 2005	1304	OBOD Kickout Boundary Check
1	MEC	No	75mm Projectile	1	Surface	Yes	1609778.36	2490647.38	SWF, 2005	1305	OBOD Kickout Boundary Check
1	MEC	No	Scrap	1	Surface	Yes	1609889.17	2491834.12	SWF, 2005	1306	OBOD Kickout Boundary Check
1	MEC	No	Scrap	1	Surface	Yes	1609923.77	2492063.81	SWF, 2005	1307	OBOD Kickout Boundary Check
1	MEC	No	Scrap	1	Surface	Yes	1609811.02	2492512.84	SWF, 2005	1308	OBOD Kickout Boundary Check
1	MEC	No	Scrap	1	Surface	Yes	1609882.42	2493159.99	SWF, 2005	1309	OBOD Kickout Boundary Check
1	MEC	No	Scrap	2	Surface	Yes	1609952.24	2492144.50	SWF, 2005	1310	OBOD Kickout Boundary Check
3	MEC	No	75mm Projectile	1	Surface	Yes	1610045.34	2491412.26	SWF, 2005	1311	OBOD Kickout Boundary Check
1	MEC	No	Scrap - 25 lb piece	1	Surface	Yes	1610002.96	2490786.22	SWF, 2005	1312	OBOD Kickout Boundary Check
3	MEC	No	Scrap	1	Surface	Yes	1612973.55	2494468.18	SWF, 2005	1313	OBOD Kickout Boundary Check
3	MEC	No	Scrap	1	Surface	Yes	1612926.64	2494414.18	SWF, 2005	1314	OBOD Kickout Boundary Check
3	MEC	No	Scrap	1	Surface	Yes	1612974.34	2494366.88	SWF, 2005	1315	OBOD Kickout Boundary Check
2	MEC	No	Scrap	1	Surface	Yes	1616911.48	2493146.37	SWF, 2005	1316	OBOD Kickout Boundary Check
2	MEC	No	Scrap	1	Surface	Yes	1618148.48	2492759.85	SWF, 2005	1317	OBOD Kickout Boundary Check
2	MEC	No	Scrap	1	Surface	Yes	1618163.04	2492762.94	SWF, 2005	1318	OBOD Kickout Boundary Check
2	MEC	No	Fuze	1	Surface	Yes	1629675.57	2490581.21	SWF, 2005	1319	OBOD Kickout Boundary Check
2	MEC	Yes	Fuze	1	Surface	Yes	1625706.78	2492571.87	SWF, 2005	1320	OBOD Kickout Boundary Check
3	MEC	No	37 to 40mm Projectile	1	Surface	Yes	1613994.13	2486012.29	SWF, 2005	1321	OBOD Kickout Boundary Check
3	MEC	No	Fuze	1	Surface	Yes	1614059.71	2486006.87	SWF, 2005	1322	OBOD Kickout Boundary Check
OFF-SITE	MEC	No	Frag	1	Surface	Yes	1614606.54	2485904.03	SWF, 2005	1323	OBOD Kickout Boundary Check
OFF-SITE	MEC	No	Frag	1	Surface	Yes	1614718.83	2485973.45	SWF, 2005	1324	OBOD Kickout Boundary Check
2	MEC	No	Fuze	1	Surface	Yes	1622962.79	2491561.58	SWF, 2005	1325	OBOD Kickout Boundary Check
3	MEC	No	Scrap	1	Surface	Yes	1617161.68	2486380.37	SWF, 2005	1326	OBOD Kickout Boundary Check
3	MEC	No	Frag	1	Surface	Yes	1622529.01	2487969.31	SWF, 2005	1327	OBOD Kickout Boundary Check
3	MEC	No	Fuze	1	Surface	Yes	1617976.82	2487775.03	SWF, 2005	1328	OBOD Kickout Boundary Check
3	MEC	No	Fuze	1	Surface	Yes	1617976.79	2487778.03	SWF, 2005	1329	OBOD Kickout Boundary Check
3	MEC	No	107mm Projectile	1	Surface	Yes	1617872.97	2487559.75	SWF, 2005	1330	OBOD Kickout Boundary Check
3	MEC	No	Burn Pans/Scrap	1	Surface	Yes	1617806.93	2487169.00	SWF, 2005	1331	OBOD Kickout Boundary Check
3	MEC	No	155mm Frag and Fuze	1	Surface	Yes	1617342.31	2486554.60	SWF, 2005	1332	OBOD Kickout Boundary Check
3	MEC	No	Ordnance	1	Surface	Yes	1617277.90	2486414.08	SWF, 2005	1333	OBOD Kickout Boundary Check
3	MEC	No	Ordnance	1	Surface	Yes	1617237.96	2486401.85	SWF, 2005	1334	OBOD Kickout Boundary Check
3	MEC	No	Ordnance	1	Surface	Yes	1617095.98	2486403.69	SWF, 2005	1335	OBOD Kickout Boundary Check
3	MEC	No	Canister	1	Surface	Yes	1617652.17	2487403.09	SWF, 2005	1336	OBOD Kickout Boundary Check
3	MEC	No	Scrap	1	Surface	Yes	1617828.52	2487654.70	SWF, 2005	1337	OBOD Kickout Boundary Check

**Military Munitions Summary Table
Fort Wingate Depot Activity
McKinley County, New Mexico**

Parcel No.	MEC or BIP	Removed	Item Description	Quantity	Depth (ft. BGS)	Mapped	Northing	Easting	Source	ID No.	Area Description
3	MEC	No	Scrap	1	Surface	Yes	1617878.85	2487732.55	SWF, 2005	1338	OBOD Kickout Boundary Check
3	MEC	No	105mm Brass \ Burn Rubble	1	Surface	Yes	1617845.97	2487750.17	SWF, 2005	1339	OBOD Kickout Boundary Check
2	MEC	No	Frag	1	Surface	Yes	1623314.27	2487767.85	SWF, 2006	1340	Parcel 3 North Boundary Check
7	MEC	Yes	3.5" Rocket Body	285	Unknown	No			SWF, 2001		Western Landfill
7	MEC	Yes	3.5" Flash Tube	83	Unknown	No			SWF, 2001		Western Landfill
7	MEC	Yes	3.5" Rocket Nose Cone	493	Unknown	No			SWF, 2001		Western Landfill
7	MEC	Yes	105mm Projectile	1	Unknown	No			SWF, 2001		Western Landfill
7	MEC	Yes	3.5" Rocket Practice Warhead	42	Unknown	No			SWF, 2001		Western Landfill
7	MEC	Yes	3.5" Rocket Practice Warhead Nose Cone	22	Unknown	No			SWF, 2001		Western Landfill
7	MEC	Yes	155mm Projectile	35	Unknown	No			SWF, 2001		Western Landfill
7	MEC	Yes	155mm Projectile Halves	1	Unknown	No			SWF, 2001		Western Landfill
7	MEC	Yes	105mm Projectile Halves	2	Unknown	No			SWF, 2001		Western Landfill
7	MEC	Yes	105mm Cartridge Case	1	Unknown	No			SWF, 2001		Western Landfill
7	MEC	Yes	75mm Cartridge Case	1	Unknown	No			SWF, 2001		Western Landfill
7	MEC	Yes	M34 White Phosphorous Grenade Body	3	Unknown	No			SWF, 2001		Western Landfill
7	MEC	Yes	Rifle Grenade, Smoke	1	Unknown	No			SWF, 2001		Western Landfill
7	MEC	Yes	3.5" Shipping Containers - 83,098 lbs.	Unknown	Unknown	No			SWF, 2001		Western Landfill
7	MEC	Yes	7mm Cartridge Case	1	Unknown	No			SWF, 2001		Western Landfill
7	MEC	Yes	20mm Cartridge Case	3	Unknown	No			SWF, 2001		Western Landfill
7	MEC	Yes	5" Rocket Tail Fins	15,000	Unknown	Yes			SWF, 2001		Munitions Debris Area 1
23	MEC	Yes	5" Rocket Tail Fins - 73.61 Tons	Unknown	Unknown	Yes			SEI, 1999		Munitions Debris Area 2
7	MEC	Yes	76mm Projectile	1	Unknown	No			SWF, 2001		Western Landfill
7	MEC	Yes	105mm Igniter Tubes, Cartridge Case	3	Unknown	No			SWF, 2001		Western Landfill
2	MEC	Yes	M404A1 3.5" Rocket Fuze	5	Unknown	No			SCIE, 1999		Group C Landfill
2	MEC	Yes	20mm TPT	3	Unknown	No			SCIE, 1999		Group C Landfill
2	MEC	Yes	M90 PI Fuze for 57mm	1	Unknown	No			SCIE, 1999		Group C Landfill
2	MEC	Yes	M14 Delay Element	11	Unknown	No			SCIE, 1999		Group C Landfill
2	MEC	Yes	Cartridge Flash Tube	2	Unknown	No			SCIE, 1999		Group C Landfill
2	MEC	Yes	Cartridge Flash Tube and Primer	14	Unknown	No			SCIE, 1999		Group C Landfill
2	MEC	Yes	Cartridge Primers	2	Unknown	No			SCIE, 1999		Group C Landfill
2	MEC	Yes	Flash Tube	1	Unknown	No			SCIE, 1999		Group C Landfill
23	MEC	Yes	1.5 ft. Det Cord	1	Unknown	No			SCIE, 1999		Central Landfill
23	MEC	Yes	Rifle Grenade, Smoke	1	Unknown	No			SCIE, 1999		Central Landfill
23	MEC	Yes	12 Ga Shotshell	3	Unknown	No			SCIE, 1999		Central Landfill
23	MEC	Yes	30 Cal Blank	5	Unknown	No			SCIE, 1999		Central Landfill
23	MEC	Yes	2 ft. Det Cord	1	Unknown	No			SCIE, 1999		Central Landfill
23	MEC	Yes	6 ft. Det Cord	1	Unknown	No			SCIE, 1999		Central Landfill
23	MEC	Yes	Cartridge Flash Tube	1	Unknown	No			SCIE, 1999		Central Landfill
23	MEC	Yes	M103 8" Projectile	1	Unknown	No			SCIE, 1999		Central Landfill
23	MEC	Yes	Base of Fuze w/ Dets Installed	1	Unknown	No			SCIE, 1999		Central Landfill
23	MEC	Yes	30 Cal Cartridge w/ Primer	1	Unknown	No			SCIE, 1999		Central Landfill
23	MEC	Yes	0.5" Time Fuse	1	Unknown	No			SCIE, 1999		Central Landfill
23	MEC	Yes	20mm TPT	1	Unknown	No			SCIE, 1999		Central Landfill
2	MEC	Yes	Recovered Items from SCIE, 1999 Effort	Unknown	Unknown	Yes			SCIE, 1999		Igloo C-1103
11	MEC	No	20 mm	1	0"	Yes	1626472.66	2516169.54	TPMC	1341	Area east of sewer plant
11	MEC	No	20 mm	1	0"	Yes	1626486.48	2516262.07	TPMC	1342	Area east of sewer plant
11	MEC	No	20 mm	1	0"	Yes	1626495.30	2516331.07	TPMC	1343	Area east of sewer plant
11	MEC	No	20 mm	1	0"	Yes	1626511.38	2516350.01	TPMC	1344	Area east of sewer plant
11	MEC	No	20 mm	1	0"	Yes	1626506.55	2516375.95	TPMC	1345	Area east of sewer plant
11	MEC	No	20 mm	1	0"	Yes	1626510.42	2516419.29	TPMC	1346	Area east of sewer plant
11	MEC	No	20 mm	1	0"	Yes	1626510.94	2516455.85	TPMC	1347	Area east of sewer plant

**Military Munitions Summary Table
Fort Wingate Depot Activity
McKinley County, New Mexico**

Parcel No.	MEC or BIP	Removed	Item Description	Quantity	Depth (ft. BGS)	Mapped	Northing	Easting	Source	ID No.	Area Description
11	MEC	No	20 mm	1	0"	Yes	1626520.83	2516478.25	TPMC	1348	Area east of sewer plant
11	MEC	No	20 mm	1	0"	Yes	1626553.81	2516679.52	TPMC	1349	Area east of sewer plant
11	MEC	No	20 mm	1	0"	Yes	1626564.37	2516745.63	TPMC	1350	Area east of sewer plant
11	MEC	No	20 mm	1	0"	Yes	1626572.99	2516768.12	TPMC	1351	Area east of sewer plant
11	MEC	No	20 mm	1	0"	Yes	1626595.18	2516919.64	TPMC	1352	Area east of sewer plant
11	MEC	No	20 mm	1	0"	Yes	1626617.42	2517050.87	TPMC	1353	Area east of sewer plant
11	MEC	No	20 mm	1	0"	Yes	1626683.16	2517445.10	TPMC	1354	Area east of sewer plant
11	MEC	No	20 mm	1	0"	Yes	1626726.79	2517552.53	TPMC	1355	Area east of sewer plant
11	MEC	No	20 mm	1	0"	Yes	1626465.15	2516132.00	TPMC	1356	Area east of sewer plant
2	MEC	No	bomb fuse	1	0"	Yes	1623257.49	2491779.74	COE, 2007	1357	Arroyo-ctr
2	MEC	No	fuse	1	0"	Yes	1623265.93	2491783.48	COE, 2007	1358	Arroyo-left bank
2	MEC	No	fuse	1	0"	Yes	1623316.18	2491798.35	COE, 2007	1359	Arroyo-left bank
2	MEC	No	fuse	1	0"	Yes	1623396.28	2491819.18	COE, 2007	1360	Arroyo-rt bank
2	MEC	No	bomb fuse	1	0"	Yes	1623873.22	2492022.87	COE, 2007	1361	Arroyo-ctr
2	MEC	No	fuse	1	0"	Yes	1623932.82	2492063.00	COE, 2007	1362	Arroyo-w bank
2	MEC	No	fuse	1	0"	Yes	1624068.97	2492109.96	COE, 2007	1363	Arroyo-right bank
2	MEC	No	fuse and smoke can	1	0"	Yes	1624791.69	2492670.61	COE, 2007	1364	Arroyo-ctr
2	MEC	No	fuse	1	0"	Yes	1625060.94	2492714.92	COE, 2007	1365	Arroyo-ctr
2	MEC	No	bomb fuse	1	0"	Yes	1625071.98	2492712.23	COE, 2007	1366	Arroyo-east bank
2	MEC	No	bomb fuse	1	0"	Yes	1625267.09	2492633.33	COE, 2007	1367	Arroyo-ctr
2	MEC	No	bomb fuse	1	0"	Yes	1625309.32	2492641.90	COE, 2007	1368	Arroyo-ctr
2	MEC	No	fuze	1	0"	Yes	1626365.75	2492129.68	COE, 2007	1369	Arroyo-md fuze
2	MEC	No	fuze	1	0"	Yes	1627789.57	2491394.92	COE, 2007	1370	Arroyo-fuze
2	MEC	No	frag bomb fuze	1	0"	Yes	1627891.02	2491343.83	COE, 2007	1371	Arroyo-frag bomb fuze
2	MEC	No	fuze	1	0"	Yes	1628482.89	2491232.45	COE, 2007	1372	Arroyo-fuze
2	MEC	No	fuze	1	0"	Yes	1629307.05	2490836.16	COE, 2007	1373	Arroyo-fuze
2	MEC	No	fuze	1	0"	Yes	1631023.97	2491018.67	COE, 2007	1374	Arroyo-fuze
2	MEC	No	fuze	1	0"	Yes	1631290.44	2491214.67	COE, 2007	1375	Arroyo-fuze
2	MEC	No	fuze	1	0"	Yes	1631575.36	2491615.15	COE, 2007	1376	Arroyo-fuze
2	MEC	No	fuze	1	0"	Yes	1631783.29	2491888.06	COE, 2007	1377	Arroyo-fuze
23	MEC	No	fuze (2)	2	0"	Yes	1633203.31	2493254.61	COE, 2007	1378	Arroyo-fuze 2 melted together
23	MEC	No	smoke can	1	0"	Yes	1636250.75	2495441.07	COE, 2007	1379	Arroyo-fsmoke can
23	MEC	No	smoke can	1	0"	Yes	1636262.27	2495540.87	COE, 2007	1380	Arroyo-fsmoke can
23	MEC	No	smoke can	1	0"	Yes	1636808.68	2495703.78	COE, 2007	1381	Arroyo-fsmoke can
6	MEC	No	3.5 " rocket warhead	1	0"	Yes	1639731.39	2496562.09	COE, 2007	1382	Arroyo-f3.5 " rocket warhead
3	MEC	No	TNT chunks	1	0"	Yes	1619236.27	2488475.98	COE, 2007	1383	Camu Sweep
3	MEC	No	booster	1	0"	Yes	1619186.05	2488360.41	COE, 2007	1384	Camu Sweep
3	MEC	No	booster	1	0"	Yes	1619215.23	2488392.56	COE, 2007	1385	Camu Sweep
3	MEC	No	TNT chunks	1	0"	Yes	1619236.83	2488429.69	COE, 2007	1386	Camu Sweep
3	MEC	No	TNT chunks	1	0"	Yes	1619343.86	2488451.96	COE, 2007	1387	Camu Sweep
3	MEC	No	Booster	1	0"	Yes	1619187.07	2488291.03	COE, 2007	1388	Camu Sweep
3	MEC	No	75mm WP	1	0"	Yes	1616866.71	2486522.60	COE, 2007	1389	Fenced up Horse, first mound on south fork
3	MEC	No	75mm HE	1	0"	Yes	1613192.16	2489526.56	COE, 2007	1390	south of corner of bypass and main OB/OD
2	MEC	YES	M9 Smoke Canister	1	0"	YES	1623611.68	2491860.35	PIKA, 2008	1391	Time critical Removal Action Parcel 2 arroyo

**Military Munitions Summary Table
Fort Wingate Depot Activity
McKinley County, New Mexico**

Parcel No.	MEC or BIP	Removed	Item Description	Quantity	Depth (ft. BGS)	Mapped	Northing	Easting	Source	ID No.	Area Description
2	MEC	YES	Grenade Fuse	1	0"	YES	1623766.12	2491928.00	PIKA, 2008	1392	Time critical Removal Action Parcel 2 arroyo
2	MEC	YES	Grenade Fuse	1	0"	YES	1623792.05	2491950.21	PIKA, 2008	1393	Time critical Removal Action Parcel 2 arroyo
2	MEC	YES	M120 Fuse	1	0"	YES	1623793.91	2491956.98	PIKA, 2008	1394	Time critical Removal Action Parcel 2 arroyo
23	MEC	YES	M120 Fuse	1	0"	YES	1633217.29	2493198.93	PIKA, 2008	1395	Time critical Removal Action Parcel 23 arroyo
23	MEC	YES	M120 Fuse	1	0"	YES	1633217.29	2493198.93	PIKA, 2008	1396	Time critical Removal Action Parcel 23 arroyo
23	MEC	YES	Pistol Flare	1	0"	YES	1633488.63	2493405.05	PIKA, 2008	1397	Time critical Removal Action Parcel 23 arroyo
2	MEC	YES	M-120 Fuse	1	0"	YES	1624652.06	2492565.11	PIKA, 2008	1398	Time critical Removal Action Parcel 2 arroyo
2	MEC	YES	M-120 Fuse	1	0"	YES	1624801.74	2492682.44	PIKA, 2008	1399	Time critical Removal Action Parcel 2 arroyo
2	MEC	YES	M9 Smoke Canister	1	0"	YES	1625317.13	2492620.46	PIKA, 2008	1400	Time critical Removal Action Parcel 2 arroyo
2	MEC	YES	M120 Fuse	1	0"	YES	1625441.07	2492668.09	PIKA, 2008	1401	Time critical Removal Action Parcel 2 arroyo
2	MEC	YES	M-120 Fuse	1	0"	YES	1625472.27	2492655.40	PIKA, 2008	1402	Time critical Removal Action Parcel 2 arroyo
2	MEC	YES	M-9 Smoke Canister	1	0"	YES	1625972.18	2492389.69	PIKA, 2008	1403	Time critical Removal Action Parcel 2 arroyo
2	MEC	YES	M-120 Fuse	1	0"	YES	1625917.46	2492262.30	PIKA, 2008	1404	Time critical Removal Action Parcel 2 arroyo
2	MEC	YES	M-120 Fuse	1	0"	YES	1626159.77	2492110.78	PIKA, 2008	1405	Time critical Removal Action Parcel 2 arroyo
2	MEC	YES	M-120 Fuse	1	0"	YES	1626197.66	2492126.78	PIKA, 2008	1406	Time critical Removal Action Parcel 2 arroyo
2	MEC	YES	M-120 Fuse	1	0"	YES	1632202.67	2492131.67	PIKA, 2008	1407	Time critical Removal Action Parcel 2 arroyo
2	MEC	YES	M-120 Fuse	1	0"	YES	1626340.64	2492180.45	PIKA, 2008	1408	Time critical Removal Action Parcel 2 arroyo
2	MEC	YES	M-9 Smoke Canister	1	0"	YES	1626800.66	2491995.58	PIKA, 2008	1409	Time critical Removal Action Parcel 2 arroyo
2	MEC	YES	M-120 Fuse	1	0"	YES	1626960.70	2491948.58	PIKA, 2008	1410	Time critical Removal Action Parcel 2 arroyo
2	MEC	YES	M-9 Smoke canister	1	0"	YES	1626992.49	2491929.54	PIKA, 2008	1411	Time critical Removal Action Parcel 2 arroyo
2	MEC	YES	M-9 Smoke Canister	1	0"	YES	1627046.79	2491858.32	PIKA, 2008	1412	Time critical Removal Action Parcel 2 arroyo
2	MEC	YES	M-120 Fuse	1	0"	YES	1627081.30	2491836.39	PIKA, 2008	1413	Time critical Removal Action Parcel 2 arroyo
2	MEC	YES	M-120 Fuse	1	0"	YES	1627073.08	2491836.00	PIKA, 2008	1414	Time critical Removal Action Parcel 2 arroyo
2	MEC	YES	M-9 Smoke Canister	1	0"	YES	1630832.07	2490896.12	PIKA, 2008	1415	Time critical Removal Action Parcel 2 arroyo
2	MEC	YES	M-120 Fuse	1	0"	YES	1630902.04	2490879.49	PIKA, 2008	1416	Time critical Removal Action Parcel 2 arroyo
2	MEC	YES	M-9 Smoke Canister	1	0"	YES	1630930.06	2490881.80	PIKA, 2008	1417	Time critical Removal Action Parcel 2 arroyo
2	MEC	YES	M-9 Smoke Canister	1	0"	YES	1630945.08	2490889.79	PIKA, 2008	1418	Time critical Removal Action Parcel 2 arroyo
2	MEC	YES	M-9 Smoke Canister	1	0"	YES	1630945.08	2490889.79	PIKA, 2008	1419	Time critical Removal Action Parcel 2 arroyo
2	MEC	YES	M-9 Smoke Canister	1	0"	YES	1630945.08	2490889.79	PIKA, 2008	1420	Time critical Removal Action Parcel 2 arroyo
2	MEC	YES	M-9 Smoke Canister	1	0"	YES	1630945.41	2490890.71	PIKA, 2008	1421	Time critical Removal Action Parcel 2 arroyo
2	MEC	YES	M-9 Smoke Canister	1	0"	YES	1630945.41	2490890.71	PIKA, 2008	1422	Time critical Removal Action Parcel 2 arroyo
2	MEC	YES	M-9 Smoke Canister	1	0"	YES	1630952.11	2490883.21	PIKA, 2008	1423	Time critical Removal Action Parcel 2 arroyo
2	MEC	YES	M-9 Smoke Canister	1	0"	YES	1630952.11	2490883.21	PIKA, 2008	1424	Time critical Removal Action Parcel 2 arroyo
2	MEC	YES	M-120 Fuse	1	0"	YES	1631022.67	2491024.58	PIKA, 2008	1425	Time critical Removal Action Parcel 2 arroyo
2	MEC	YES	Impact Nose Fuse	1	0"	YES	1631023.04	2491043.30	PIKA, 2008	1426	Time critical Removal Action Parcel 2 arroyo
2	MEC	YES	M-120 Fuse	1	0"	YES	1631034.09	2491077.44	PIKA, 2008	1427	Time critical Removal Action Parcel 2 arroyo
2	MEC	YES	M-120 Fuse	1	0"	YES	1631326.85	2491428.20	PIKA, 2008	1428	Time critical Removal Action Parcel 2 arroyo
2	MEC	YES	M-9 Smoke Canister	1	0"	YES	1631485.33	2491569.28	PIKA, 2008	1429	Time critical Removal Action Parcel 2 arroyo
2	MEC	YES	M-120 Fuse	1	0"	YES	1630084.35	2490702.46	PIKA, 2008	1430	Time critical Removal Action Parcel 2 arroyo
2	MEC	YES	M-120 Fuse	1	0"	YES	1630167.62	2490706.44	PIKA, 2008	1431	Time critical Removal Action Parcel 2 arroyo
2	MEC	YES	M-120 Fuse	1	0"	YES	1630184.45	2490706.61	PIKA, 2008	1432	Time critical Removal Action Parcel 2 arroyo
2	MEC	YES	M-120 Fuse	1	0"	YES	1630322.26	2490728.95	PIKA, 2008	1433	Time critical Removal Action Parcel 2 arroyo
2	MEC	YES	M-120 Fuse	1	0"	YES	1629581.00	2490670.10	PIKA, 2008	1434	Time critical Removal Action Parcel 2 arroyo
2	MEC	YES	Booster	1	0"	YES	1629580.28	2490668.34	PIKA, 2008	1435	Time critical Removal Action Parcel 2 arroyo

**Military Munitions Summary Table
Fort Wingate Depot Activity
McKinley County, New Mexico**

Parcel No.	MEC or BIP	Removed	Item Description	Quantity	Depth (ft. BGS)	Mapped	Northing	Easting	Source	ID No.	Area Description
2	MEC	YES	M-120 Fuse	1	0"	YES	1629624.74	2490657.19	PIKA, 2008	1436	Time critical Removal Action Parcel 2 arroyo
2	MEC	YES	M-120 Fuse	1	0"	YES	1629317.92	2490838.31	PIKA, 2008	1437	Time critical Removal Action Parcel 2 arroyo
2	MEC	YES	Nose Fuse	1	0"	YES	1628747.01	2491037.03	PIKA, 2008	1438	Time critical Removal Action Parcel 2 arroyo
23	MEC	YES	M-120 Fuse	1	0"	YES	1636241.39	2495433.43	PIKA, 2008	1439	Time critical Removal Action Parcel 23 arroyo
23	MEC	YES	M-120 Fuse	1	0"	YES	1634766.42	2493809.65	PIKA, 2008	1440	Time critical Removal Action Parcel 23 arroyo
2	MEC	YES	Nose Fuse	1	0"	YES	1631915.88	2491968.23	PIKA, 2008	1441	Time critical Removal Action Parcel 2 arroyo
2	MEC	YES	Grenade Fuse	1	0"	YES	1632042.14	2492094.37	PIKA, 2008	1442	Time critical Removal Action Parcel 2 arroyo
2	MEC	YES	M-120 Fuse	1	0"	YES	1627549.72	2491379.44	PIKA, 2008	1443	Time critical Removal Action Parcel 2 arroyo
2	MEC	YES	Nose Fuse	1	0"	YES	1627648.74	2491353.84	PIKA, 2008	1444	Time critical Removal Action Parcel 2 arroyo
2	MEC	YES	Nose Fuse	1	0"	YES	1627714.51	2491395.00	PIKA, 2008	1445	Time critical Removal Action Parcel 2 arroyo
2	MEC	YES	M-120 Fuse	1	0"	YES	1627726.44	2491386.51	PIKA, 2008	1446	Time critical Removal Action Parcel 2 arroyo
2	MEC	YES	M-120 Fuse	1	0"	YES	1628068.16	2491324.87	PIKA, 2008	1447	Time critical Removal Action Parcel 2 arroyo
3	MEC	YES	75mm WP	1	0'	YES	1617097.00	2486911.00	D. Holladay	1448	East of SWMU-15
3	BIP	YES	BLU-3	1	0'	YES	1615774.79	2488780.71	D. Holladay	1449	Northwest corner of AOC-92. Updtd 20-Apr-09
3	BIP	YES	M-83	1	0"	YES	1615028.50	2488566.14	J. Hug	1450	OBOD HWMU Loop Road @ arroyo. Updtd 5-Oct-09
3	BIP	YES	75 mm M66A1 Fuse	1	0"	YES	1615014.87	2488559.49	J. Hug	1451	OBOD HWMU Loop Road @ arroyo. Updtd 5-Oct-09
22	MEC	YES	155mm Penetrator	1	0"	Yes	1638045.53	2496363.15	PIKA, 2010	1452	Bld 535/536 demo, 25 August 2010
22	MEC	YES	155mm Penetrator	1	0"	Yes	1638045.48	2496371.60	PIKA, 2010	1453	Bld 535/536 demo, 25 August 2010
3	MEC	YES	40mm HE projo	1	Surface	Yes	1619658.04	2488991.93	URS, 2011	1454	CAMU Footprint
3	MEC	YES	40mm HE projo	1	Surface	Yes	1619650.19	2488989.54	URS, 2011	1455	CAMU Footprint
3	MEC	YES	40mm HE projo	1	Surface	Yes	1619635.78	2488973.98	URS, 2011	1456	CAMU Footprint
3	MEC	YES	40mm HE projo	1	Surface	Yes	1619596.59	2488949.50	URS, 2011	1457	CAMU Footprint
3	MEC	YES	40mm HE projo	1	Surface	Yes	1619491.45	2488887.04	URS, 2011	1458	CAMU Footprint
3	MEC	YES	M104 fuze	1	Surface	Yes	1619366.62	2488743.83	URS, 2011	1459	CAMU Footprint
3	MEC	YES	M104 fuze	1	Surface	Yes	1619483.68	2488565.89	URS, 2011	1460	CAMU Footprint
3	MEC	YES	M104 fuze	1	Surface	Yes	1619374.42	2488377.09	URS, 2011	1461	CAMU Footprint
3	MEC	YES	Bulk HE	1 lbs	Surface	Yes	1619354.74	2488455.83	URS, 2011	1462	CAMU Footprint
3	MEC	YES	Bulk HE		Surface	Yes	1619240.69	2488431.79	URS, 2011	1463	CAMU Footprint
3	MEC	YES	40mm HE projo	1	Surface	Yes	1619131.63	2488389.94	URS, 2011	1464	CAMU Footprint
3	MEC	YES	Bulk HE		Surface	Yes	1619170.32	2488636.29	URS, 2011	1465	CAMU Footprint
3	MEC	YES	M104 fuze	1	11"	Yes	1619234.81	2488338.97	URS, 2011	1466	CAMU Footprint
3	MEC	YES	Fuze BD, Mk V	1	4"	Yes	1619222.15	2488345.87	URS, 2011	1467	CAMU Footprint
3	MEC	YES	M104 fuze	1	3"	Yes	1619203.22	2488426.43	URS, 2011	1468	CAMU Footprint
3	MEC	YES	M104 fuze	1	4"	Yes	1619200.66	2488352.93	URS, 2011	1469	CAMU Footprint
3	MEC	YES	M104 fuze	1	2"	Yes	1619294.52	2488383.72	URS, 2011	1470	CAMU Footprint
3	MEC	YES	40mm HE projo	1	1"	Yes	1619234.93	2488407.38	URS, 2011	1471	CAMU Footprint
3	MEC	YES	M104 fuze Booster	1	1"	Yes	1619280.19	2488499.26	URS, 2011	1472	CAMU Footprint
3	MEC	YES	Projo unknown	1	6"	Yes	1619189.16	2488494.14	URS, 2011	1473	CAMU Footprint
3	MEC	YES	M104 fuze	1	3"	Yes	1619222.27	2488583.99	URS, 2011	1474	CAMU Footprint
3	MEC	YES	M104 fuze	1	3"	Yes	1619194.93	2488563.56	URS, 2011	1475	CAMU Footprint
3	MEC	YES	M66 BD fuze	1	2"	Yes	1619166.88	2488643.74	URS, 2011	1476	CAMU Footprint
3	MEC	YES	2" Smoke Mortar	3	3"	Yes	1619188.23	2488628.21	URS, 2011	1477	CAMU Footprint
3	MEC	YES	M104 fuze	1	3"	Yes	1619330.62	2488440.67	URS, 2011	1478	CAMU Footprint
3	MEC	YES	M66 BD fuze	1	2"	Yes	1619314.32	2488443.62	URS, 2011	1479	CAMU Footprint

**Military Munitions Summary Table
Fort Wingate Depot Activity
McKinley County, New Mexico**

Parcel No.	MEC or BIP	Removed	Item Description	Quantity	Depth (ft. BGS)	Mapped	Northing	Easting	Source	ID No.	Area Description
3	MEC	YES	M104 fuze	1	2"	Yes	1619375.26	2488493.05	URS, 2011	1480	CAMU Footprint
3	MEC	YES	Bulk HE	1/4 lb	surface	Yes	1619361.04	2488467.12	URS, 2011	1481	CAMU Footprint
3	MEC	YES	M66 BD fuze	1	2"	Yes	1619381.05	2488529.13	URS, 2011	1482	CAMU Footprint
3	MEC	YES	2" Smoke Mortar	1	2"	Yes	1619298.81	2488494.07	URS, 2011	1483	CAMU Footprint
3	MEC	YES	2" Smoke Mortar	1	3"	Yes	1619295.68	2488519.44	URS, 2011	1484	CAMU Footprint
3	MEC	YES	2" Smoke Mortar	1	6"	Yes	1619341.87	2488553.70	URS, 2011	1485	CAMU Footprint
3	MEC	YES	2" Smoke Mortar	1	5"	Yes	1619048.29	2488737.69	URS, 2011	1486	CAMU Footprint
3	MEC	YES	2" Smoke Mortar	18	Vary	Yes	1619587.72	2488863.69	URS, 2011	1487	CAMU Footprint
3	MEC	YES	unknown rocket motor with fuze	1	3"	Yes	1619450.10	2488597.27	URS, 2011	1488	CAMU Footprint
3	MEC	YES	M104 fuze	1	4"	Yes	1619754.33	2488987.20	URS, 2011	1489	CAMU Footprint
3	MEC	YES	75 mm m89 hc smoke	1	Surface	Yes	1620856.27	2489605.00	URS, 2011	1490	revetment
3	MEC	YES	M52B1 PD Fuze	2	Surface	Yes	1620852.60	2489600.85	URS, 2011	1491	revetment
3	MEC	YES	M66 BD fuze	1	Surface	Yes	1620852.60	2489600.85	URS, 2011	1492	revetment
3	MEC	YES	unknown fuze	1	Surface	Yes	1619262.05	2488546.66	URS, 2011	1493	revetment
3	MEC	YES	M43A mt nose fuze	1	Surface	Yes	1619306.24	2488460.19	URS, 2011	1494	CAMU Footprint
3	MEC	YES	40mm anti aircraft	2	Surface	Yes	1620856.54	2489608.10	URS, 2011	1495	revetment
3	MEC	YES	unknown fuze components	1	Surface	Yes	1620861.40	2489665.21	URS, 2011	1496	revetment
3	MEC	YES	40 mm HE projectile	2	Surface	Yes	1620862.92	2489635.55	URS, 2011	1497	revetment
3	MEC	YES	3.5inch wp rocket burster	2	Surface	Yes	1620868.75	2489634.00	URS, 2011	1498	revetment
3	MEC	YES	17 lbs 75MM Smoke compound	17 lbs	Surface	Yes	1620858.09	2489629.16	URS, 2011	1499	revetment
3	MEC	YES	assorted cartridge igniter with primer	349	Surface	Yes	1620858.50	2489644.48	URS, 2011	1500	revetment
3	MEC	YES	assorted fuze components	98 lbs	Surface	Yes	1620869.09	2489623.21	URS, 2011	1501	revetment
2	MEC	YES	M104 fuze	1	Surface	Yes	1622481.25	2491289.63	URS, 2011	1502	Arroyo exiting Parcel 3
2	MEC	YES	Fuze grenade	1	Surface	Yes	1628793.37	2490460.20	URS, 2011	1503	Arroyo exiting Parcel 3
2	MEC	YES	M104 fuze	1	12"	Yes	1623111.42	2491611.79	URS, 2011	1504	Arroyo exiting Parcel 3
2	MEC	YES	M104 fuze	1	6"	Yes	1623087.30	2491600.40	URS, 2011	1505	Arroyo exiting Parcel 3
2	MEC	YES	unknown grenade fuze with safety pin	1	6"	Yes	1623587.77	2491847.39	URS, 2011	1506	Arroyo exiting Parcel 3
2	MEC	YES	M 110	1	3"	Yes	1623694.22	2491895.82	URS, 2011	1507	Arroyo exiting Parcel 3
2	MEC	YES	unknown grenade fuze	1	12"	Yes	1623958.01	2492073.62	URS, 2011	1508	Arroyo exiting Parcel 3
2	MEC	YES	M104 fuze	1	6"	Yes	1624549.74	2492378.29	URS, 2011	1509	Arroyo exiting Parcel 3
2	MEC	YES	M104 fuze	1	6"	Yes	1624584.68	2492406.41	URS, 2011	1510	Arroyo exiting Parcel 3
2	MEC	YES	M120 fuze	1	1"	Yes	1624643.80	2492551.89	URS, 2011	1511	Arroyo exiting Parcel 3
2	MEC	YES	M104 fuze	1	6"	Yes	1624781.81	2492665.86	URS, 2011	1512	Arroyo exiting Parcel 3
2	MEC	YES	M120 fuze	1	3"	Yes	1625045.61	2492716.84	URS, 2011	1513	Arroyo exiting Parcel 3
2	MEC	YES	M120 fuze	1	2"	Yes	1625052.62	2492724.86	URS, 2011	1514	Arroyo exiting Parcel 3
2	MEC	YES	M120 fuze	1	4"	Yes	1625085.67	2492714.49	URS, 2011	1515	Arroyo exiting Parcel 3
2	MEC	YES	M120 fuze	1	4"	Yes	1625532.51	2492619.37	URS, 2011	1516	Arroyo exiting Parcel 3
2	MEC	YES	M120 fuze	1	1"	Yes	1625940.87	2492351.66	URS, 2011	1517	Arroyo exiting Parcel 3
2	MEC	YES	M120 fuze	1	1"	Yes	1626194.62	2492140.48	URS, 2011	1518	Arroyo exiting Parcel 3
2	MEC	YES	M120 fuze	1	6"	Yes	1626191.59	2492148.84	URS, 2011	1519	Arroyo exiting Parcel 3
2	MEC	YES	M120 fuze	1	2"	Yes	1626198.76	2492161.24	URS, 2011	1520	Arroyo exiting Parcel 3
2	MEC	YES	M120 fuze	1	4"	Yes	1626737.72	2492000.31	URS, 2011	1521	Arroyo exiting Parcel 3
2	MEC	YES	M120 fuze	1	4"	Yes	1628179.04	2491303.44	URS, 2011	1522	Arroyo exiting Parcel 3
2	MEC	YES	M120 fuze	1	4"	Yes	1628394.12	2491272.82	URS, 2011	1523	Arroyo exiting Parcel 3

**Military Munitions Summary Table
Fort Wingate Depot Activity
McKinley County, New Mexico**

Parcel No.	MEC or BIP	Removed	Item Description	Quantity	Depth (ft. BGS)	Mapped	Northing	Easting	Source	ID No.	Area Description
2	MEC	YES	M120 fuze	1	4"	Yes	1628689.35	2491127.73	URS, 2011	1524	Arroyo exiting Parcel 3
2	MEC	YES	M120 fuze	1	4"	Yes	1628767.50	2491087.65	URS, 2011	1525	Arroyo exiting Parcel 3
2	MEC	YES	M120 fuze	1	4"	Yes	1628905.63	2491033.93	URS, 2011	1526	Arroyo exiting Parcel 3
2	MEC	YES	M120 fuze	1	4"	Yes	1628907.47	2491025.16	URS, 2011	1527	Arroyo exiting Parcel 3
2	MEC	YES	M120 fuze	1	Surface	Yes	1629177.95	2490810.96	URS, 2011	1528	Arroyo exiting Parcel 3
2	MEC	YES	105mm smoke canister	1	Surface	Yes	1629233.37	2490791.61	URS, 2011	1529	Arroyo exiting Parcel 3
2	MEC	YES	M120 fuze	1	4"	Yes	1631016.43	2491036.73	URS, 2011	1530	Arroyo exiting Parcel 3
2	MEC	YES	M120 fuze	1	4"	Yes	1631047.01	2491115.76	URS, 2011	1531	Arroyo exiting Parcel 3
2	MEC	YES	M120 fuze	1	4"	Yes	1631291.09	2491227.43	URS, 2011	1532	Arroyo exiting Parcel 3
2	MEC	YES	M120 fuze	1	4"	Yes	1632088.13	2492113.67	URS, 2011	1533	Arroyo exiting Parcel 3
3	BIP	YES	BLU 4	1	Surface	Yes	1613440.681	2489325.41	URS, 2012	1534	HWMU
3	BIP	YES	M 83	1	Surface	Yes	1614256.308	2489214.989	URS, 2012	1535	HWMU
3	BIP	YES	BLU 4	1	Surface	Yes	1615057.495	2488611.905	URS, 2012	1536	HWMU
3	BIP	YES	BLU 4	1	Surface	Yes	1615510.314	2488577.232	URS, 2012	1537	HWMU
3	BIP	YES	BLU 4	1	Surface	Yes	1614652.92	2488446.917	URS, 2012	1538	HWMU
3	BIP	YES	BLU 3	1	Surface	Yes	1615598.93	2488838.667	URS, 2012	1539	HWMU
3	BIP	YES	BLU -3	1	Surface	Yes	1613650.545	2489474.27	URS, 2013	1540	HWMU
3	BIP	YES	40mm AA Mk 1	1	Surface	Yes	1613643.069	2489402.305	URS, 2013	1541	HWMU
3	BIP	YES	FMU 54 Fuze componnet	1	Surface	Yes	1612968.793	2489554.115	URS, 2013	1542	HWMU
3	BIP	YES	BLU-4	1	Surface	Yes	1612659.527	2489416.333	URS, 2013	1543	HWMU
3	MEC	YES	Mk1 40mm AA partial, no fuze	1	N/A*	No	1614293.215	2488936.975	URS, 2013	1544	HWMU
3	MEC	YES	BLU-4 (partial) Poss. Ej. Chg.	1	N/A*	No	1614293.215	2488936.975	URS, 2013	1545	HWMU
3	MEC	YES	90 mm Projectile	1	N/A*	Yes	1613043.501	2489378.041	URS, 2013	1546	HWMU
3	MEC	YES	M 219 Fuze	2	N/A*	No	1614293.215	2488936.975	URS, 2013	1547	HWMU
3	MEC	YES	75mm White Phosphorus	2	N/A*	No	1614293.215	2488936.975	URS, 2013	1548	HWMU
3	MEC	YES	Mk1 40mm AA partial, no fuze	1	N/A*	No	1614293.215	2488936.975	URS, 2013	1549	HWMU
3	MEC	YES	Flash Tube w/ primer	1	N/A*	No	1614293.215	2488936.975	URS, 2013	1550	HWMU
3	MEC	YES	Unknown tube	1	N/A*	No	1614293.215	2488936.975	URS, 2013	1551	HWMU
3	MEC	YES	M83 Bomb (partial)	1	N/A*	No	1614293.215	2488936.975	URS, 2013	1552	HWMU
3	MEC	YES	Mk1 40mm AA partial, no fuze	1	N/A*	No	1614293.215	2488936.975	URS, 2013	1553	HWMU
3	MEC	YES	Unknown tube	1	N/A*	No	1614293.215	2488936.975	URS, 2013	1554	HWMU
3	MEC	YES	Mk1 40mm AA partial, no fuze	1	N/A*	No	1614293.215	2488936.975	URS, 2013	1555	HWMU
3	MEC	YES	M66 fuze (no projectile)	1	N/A*	No	1614293.215	2488936.975	URS, 2013	1556	HWMU
3	MEC	YES	M 83 (partial)	1	N/A*	No	1614293.215	2488936.975	URS, 2013	1557	HWMU
3	MEC	YES	Flash Tube w/ primer	2	N/A*	No	1614293.215	2488936.975	URS, 2013	1558	HWMU
3	MEC	YES	Burster Tube	1	N/A*	No	1614293.215	2488936.975	URS, 2013	1559	HWMU
3	MEC	YES	75mm White Phosphorus (no fuze)	1	N/A*	No	1614293.215	2488936.975	URS, 2013	1560	HWMU
3	MEC	YES	Unknown booster	1	N/A*	No	1614293.215	2488936.975	URS, 2013	1561	HWMU
3	MEC	YES	M149 fuze	1	N/A*	No	1614293.215	2488936.975	URS, 2013	1562	HWMU
3	MEC	YES	40mm AA Mk 1	1	N/A*	Yes	1614804.183	2488952.565	URS, 2013	1563	HWMU
3	MEC	YES	40mm AA Mk 1	1	N/A*	Yes	1614794.104	2488948.595	URS, 2013	1564	HWMU
3	MEC	YES	40mm AA Mk 1	1	N/A*	Yes	1614814.899	2488965.642	URS, 2013	1565	HWMU
3	MEC	YES	40mm AA Mk 1	1	N/A*	Yes	1614826.89	2488945.297	URS, 2013	1566	HWMU
3	MEC	YES	40mm AA Mk 1	1	N/A*	Yes	1614821.005	2488935.238	URS, 2013	1567	HWMU

**Military Munitions Summary Table
Fort Wingate Depot Activity
McKinley County, New Mexico**

Parcel No.	MEC or BIP	Removed	Item Description	Quantity	Depth (ft. BGS)	Mapped	Northing	Easting	Source	ID No.	Area Description
3	MEC	YES	M404 Rocket Fuze	1	N/A*	Yes	1615003.805	2488847.899	URS, 2013	1568	HWMU
3	MEC	YES	M404 Rocket Fuze	1	N/A*	Yes	1614982.223	2488866.264	URS, 2013	1569	HWMU
3	MEC	YES	M404 Rocket Fuze	1	N/A*	Yes	1615003.805	2488847.899	URS, 2013	1570	HWMU
3	MEC	YES	M66 fuze (no projectile)	1	N/A*	Yes	1614860.513	2488925.953	URS, 2013	1571	HWMU
3	MEC	YES	20mm TPT	1	N/A*	Yes	1614832.862	2488893.79	URS, 2013	1572	HWMU
3	MEC	YES	Unk Flare Fuze	1	N/A*	Yes	1614860.512	2488926.035	URS, 2013	1573	HWMU
3	MEC	YES	90mm body (empty), w/ tracer	1	N/A*	Yes	1614778.609	2488951.699	URS, 2013	1574	HWMU
3	MEC	YES	75mm WP	1	N/A*	Yes	1614752.554	2488973.008	URS, 2013	1575	HWMU
3	MEC	YES	M503 Fuze	1	N/A*	Yes	1614855.433	2488903.569	URS, 2013	1576	HWMU
3	MEC	YES	40mm AA Mk 1	4	N/A*	Yes	1614765.985	2488873.48	URS, 2013	1577	HWMU
3	MEC	YES	37mm HE M54	3	N/A*	No	1614293.215	2488936.975	URS, 2013	1578	HWMU
3	MEC	YES	20mm HE Mk1	1	N/A*	No	1614293.215	2488936.975	URS, 2013	1579	HWMU
3	BIP	YES	BLU 4	2	Surface	No	1614293.215	2488936.975	URS, 2013	1580	HWMU
3	MEC	YES	75mm HE	2	N/A*	No	1614293.215	2488936.975	URS, 2013	1581	HWMU
3	MEC	YES	37mm AP	1	N/A*	No	1614293.215	2488936.975	URS, 2013	1582	HWMU
3	MEC	YES	37mm HE M54	1	N/A*	No	1614293.215	2488936.975	URS, 2013	1583	HWMU
Note:											
* N/A in Depth column indicates item was processed through sift plant as part of HWMU excavation process											
ID Numbers for 2012/2013 have been adjusted due to erroneous data from 2012 field work											
Sources:											
CMS-OE, 1998. Final Removal Report, OE Sampling and Removal Action, Fort Wingate, Contract DACA87-94-D-0030, DO 0004. CMS Environmental, December 1998.											
CMS-RDAS, 1998. Removal Report, RDAS West Access Road, Fort Wingate, Contract DACA87-94-D-0030, DO 0020. CMS Environmental, March 1998.											
EHSI, 1998. Electrical Contractor Trenching at Administration Area Field Notes. Environmental Hazard Specialists International, November 1998.											
EHSI, 1999. Final OE Location and Removal Report, Fort Wingate Depot Activity, Contract DACA87-97-D-0007, DO 3. Environmental Hazard Specialists International, September 2000.											
SCIE, 1999. Chemical Quality Control Summary Report for the Landfill Closure: Removal and Disposal of Group C and Central Landfills, Contract DACA63-98-C-0065, Sciencetech, Inc., 1999.											
SEI, 1999. Final Report for Debris Removal in or Near Watercourses, Contract DACA63-99-P-0962, Safe Environment, Inc., 1999.											
SWF, 2001. Final Report, Removal and Disposal of Western Landfill, Contract DACA63-00-D-0011, U.S. Army Corps of Engineers, Fort Worth District, 2001.											
SWF, 2005. Fort Wingate Kickout Boundary Check Field Notes, U.S. Army Corps of Engineers, Fort Worth District, 2005.											
SWF, 2006. Fort Wingate Parcel 3 North Boundary Check Field Notes, U.S. Army Corps of Engineers, Fort Worth District, 2006.											
USA, 2001. Final Site Specific Final Report, OE Construction Support, Western Boundary Fence Line, Fort Wingate Depot Activity, Contract DACA87-00-D-0036, DO 0005. USA Environmental, January 2002.											
UXB, 1993. Unexploded Ordnance (UXO) Survey Report, Fort Wingate Depot Activity, Contract DAAA15-91-D-0011, DA 05. UXB International, December 1994 and Field Notes.											
UXB, 1995. Final Report for Ordnance and Explosive Waste UXO Surface Clearance and Sampling Project, Fort Wingate Depot Activity, Contract DACA87-93-D-0002, DO 0023. UXB International, July 1995.											
TPMC, 2007. Site visit.											
PIKA, 2007. Site visit.											
SWF, 2007. Preliminary site inspection.											
PIKA, 2008. Time Critical removal Parcel 3 drainage arroyo.											
D. Holladay. 75mm WP moved to CE igloo B-1040. BLU-3 BIPed by 734th EOD company December 11, 2008.											
J. Hug. M-83 and 75 mm M66A1 fuse BIPed by 734th EOD company 5 Oct 2009 (Items 1450 and 1451)											
URS, 2011. Ancillary Construction Tasks to Support HWMU Removal and Sweep of Arroyo Exiting Parcel 3											
URS, 2012. Surface Clearance of HWMU											
URS, 2013. HWMU Removal											