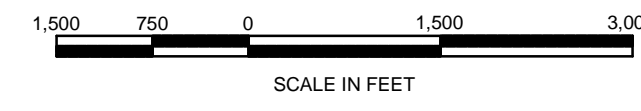
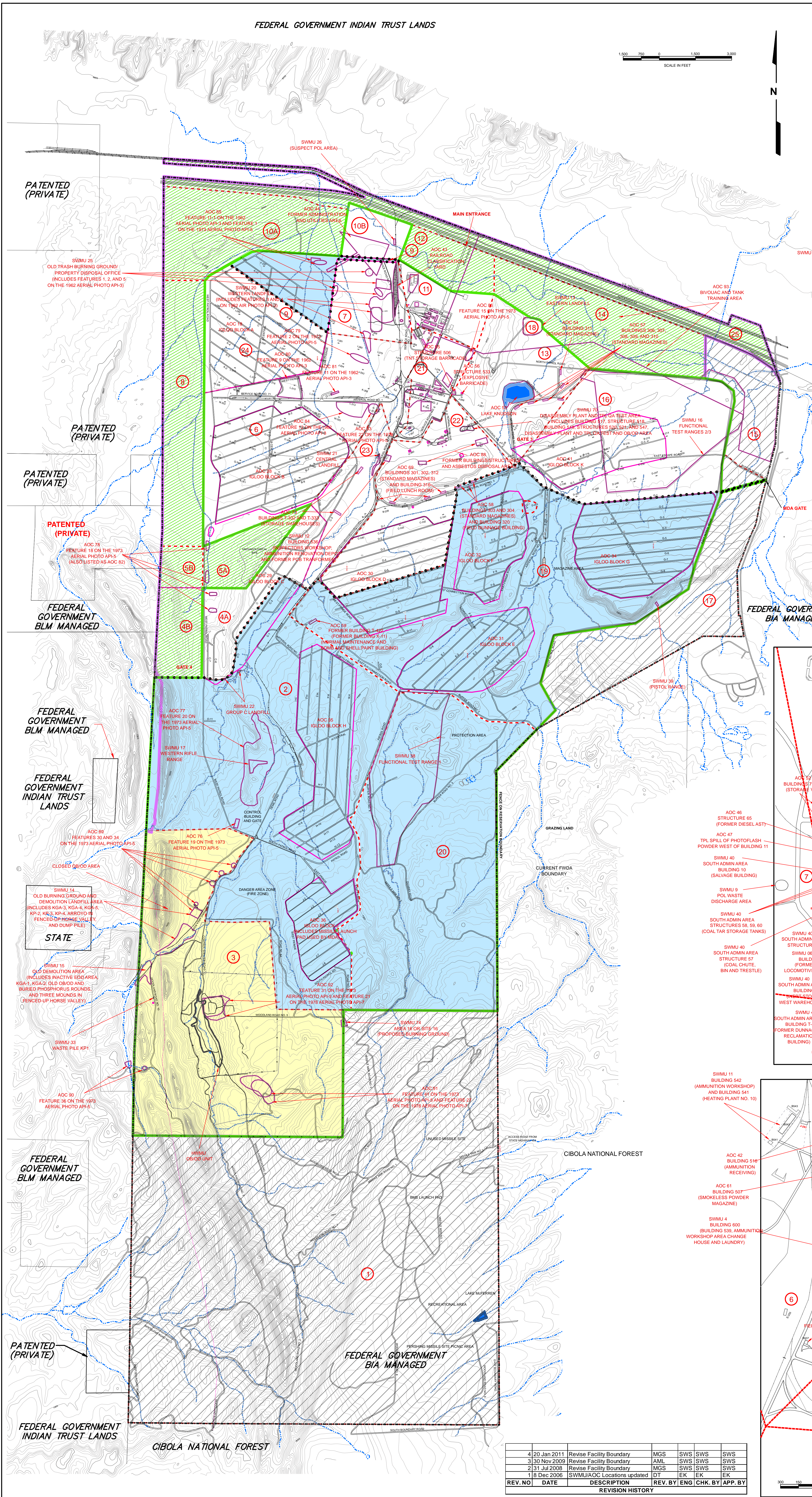


FEDERAL GOVERNMENT INDIAN TRUST LANDS



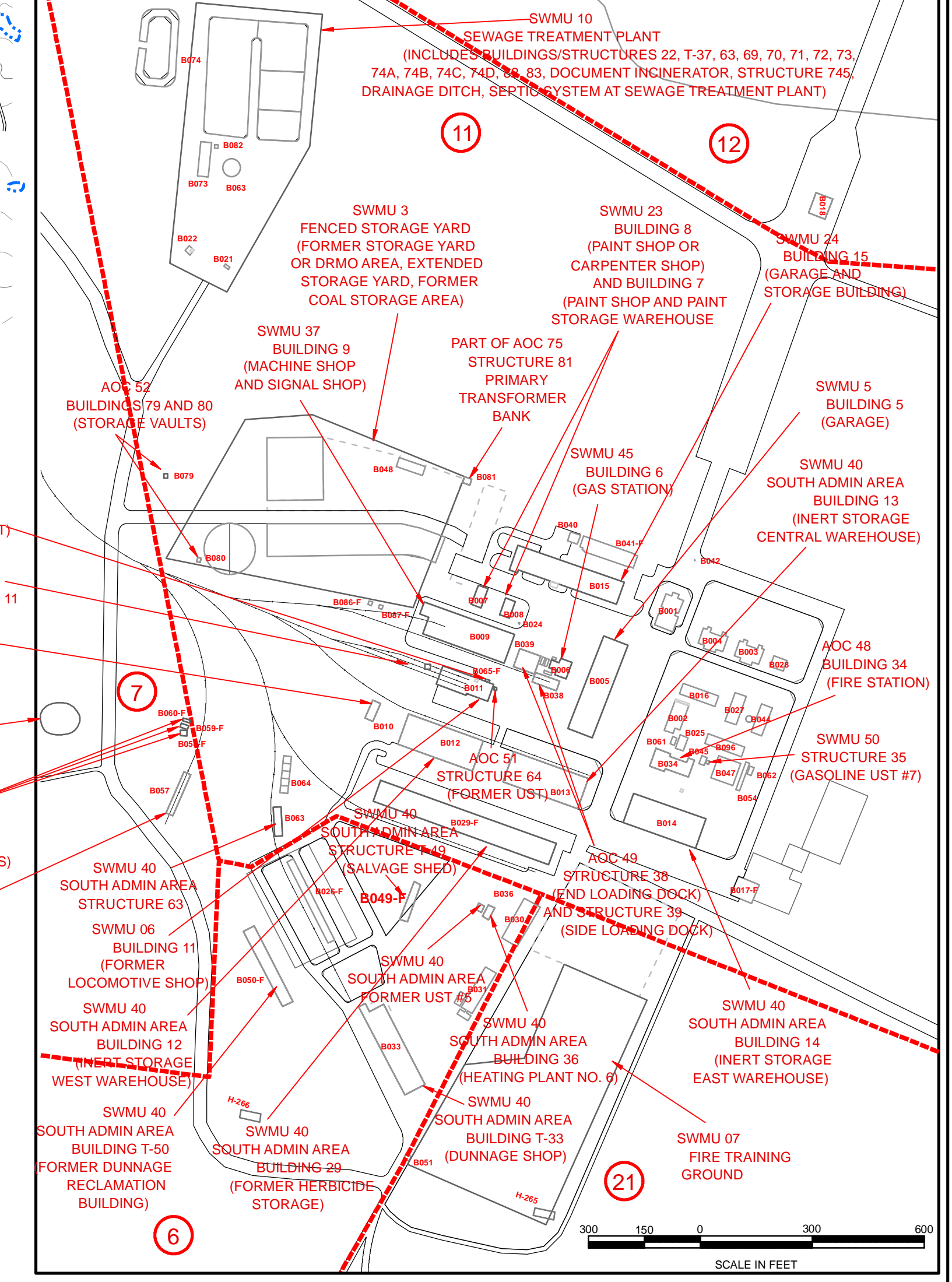
PROJECT MANAGER:	DRAWN BY:	DATE:	
RCRA PERMIT ATTACHMENT 2 SWMU AND AOC LOCATIONS FACILITY WIDE FWDA Boundary Pending January 2011 Fort Wingate Depot Activity McKinley County, New Mexico			
FILE NO.	CHKD.	DRAWING NUMBER	REV. NO.
ENG.			
APPVD.		SCALE: 1" = 1,500'	



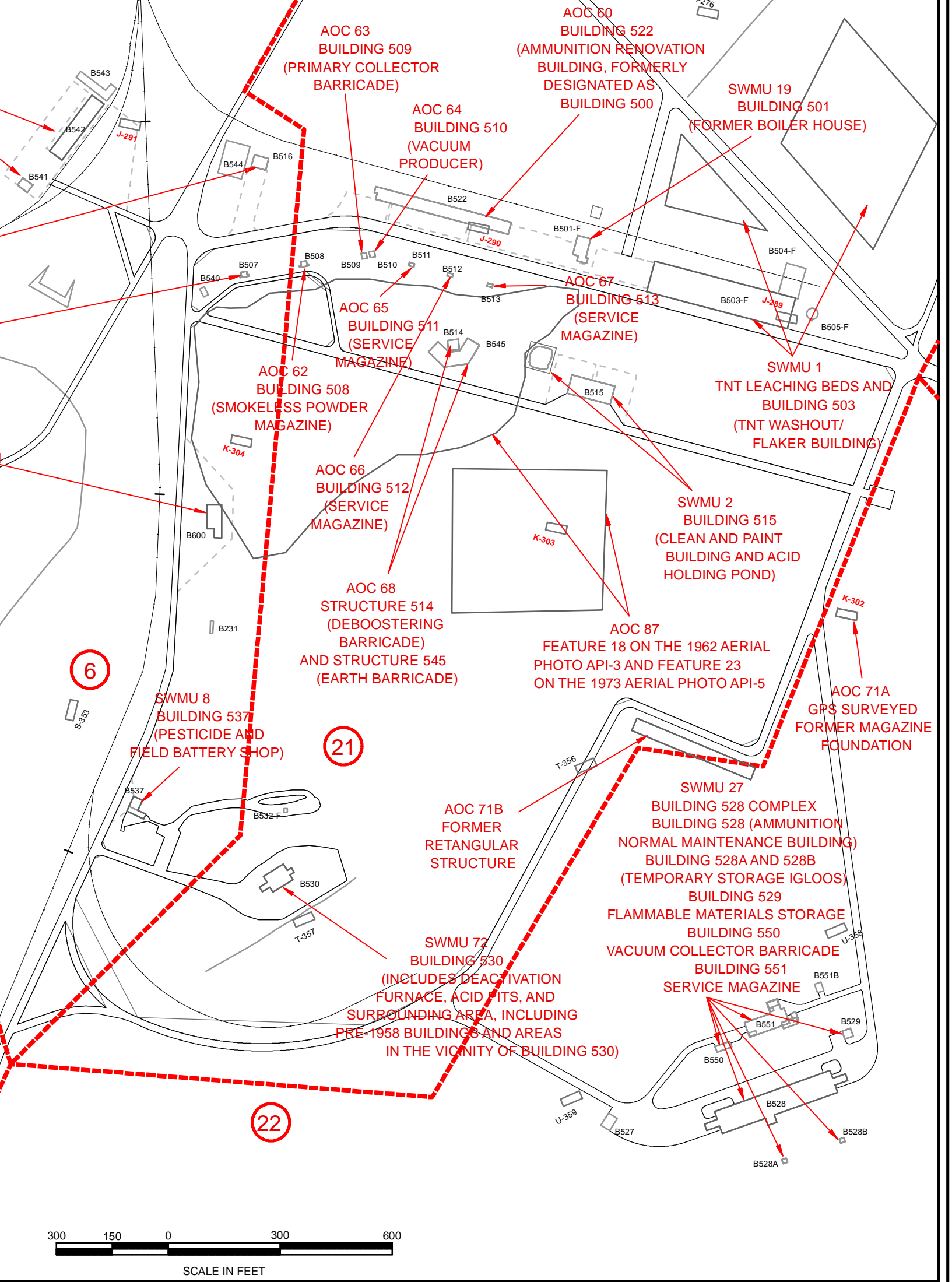
Legend

- FWDA Boundary Pre 2002
 - Arroyo
 - MDA FENCE
 - FWDA Pending Boundary Jan 2011
 - FWDA Boundary Feb 2002
 - AOC and SWMU
 - PARCELS
- PARCEL STATUS**
- Army
 - Army Retain
 - Army, Leased to MDA
 - Army, Pending Transfer
 - BIA
- Parcel Number
- SWMU - X
AOC - X
- Solid Waste Management Unit or Area of Concern Requiring Corrective Action

ADMINISTRATION AREA



WORKSHOP AREA



REV. NO.	DATE	DESCRIPTION	REV. BY	ENG	CHK.	APP. BY
4	20 Jan 2011	Revise Facility Boundary	MGS	SWS	SWS	SWS
3	30 Nov 2009	Revise Facility Boundary	AML	SWS	SWS	SWS
2	31 Jul 2008	Revise Facility Boundary	MGS	SWS	SWS	SWS
1	8 Dec 2006	SWMU/AOC Locations updated	DT	EK	EK	EK